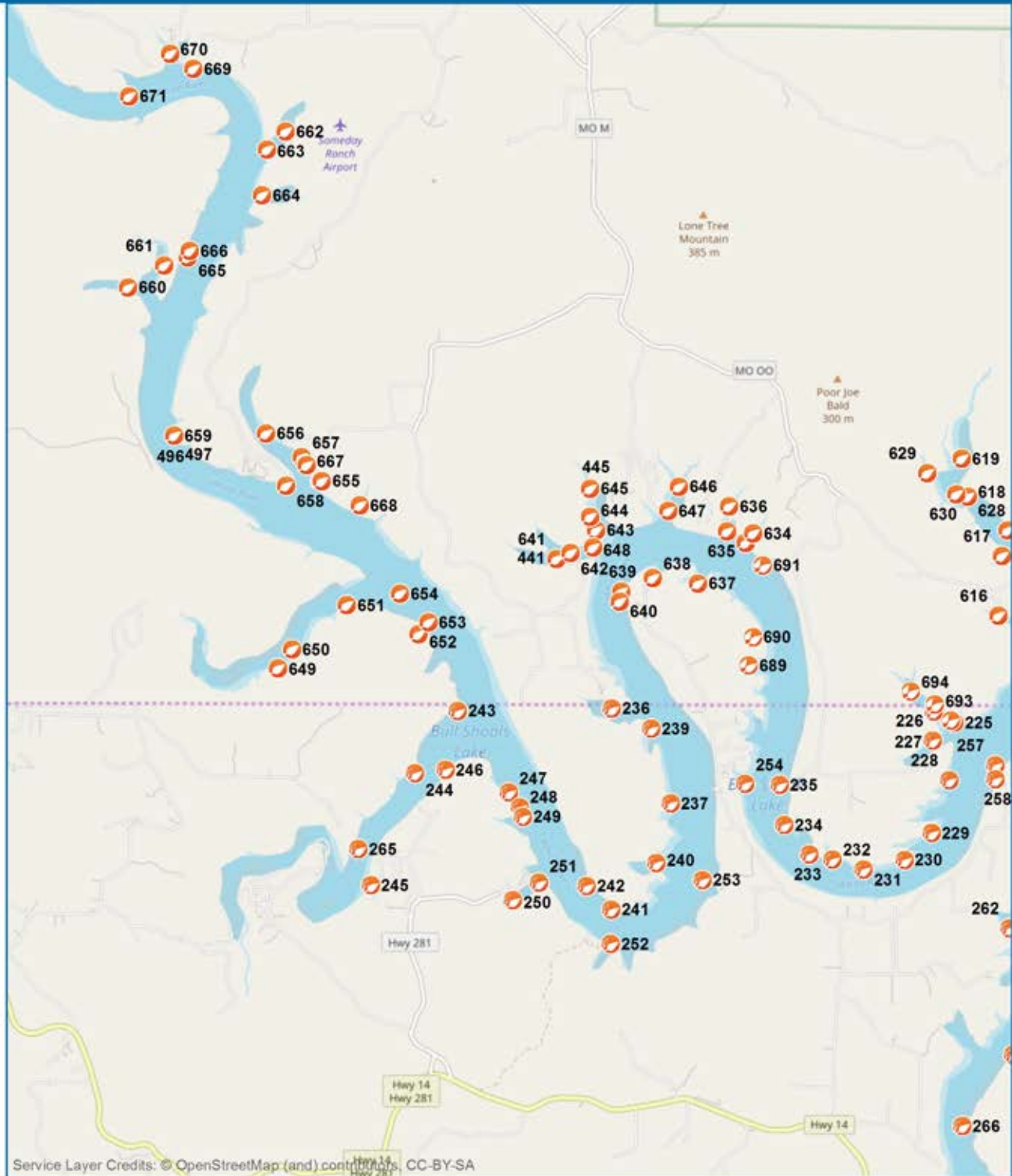


Bull Shoals Lake

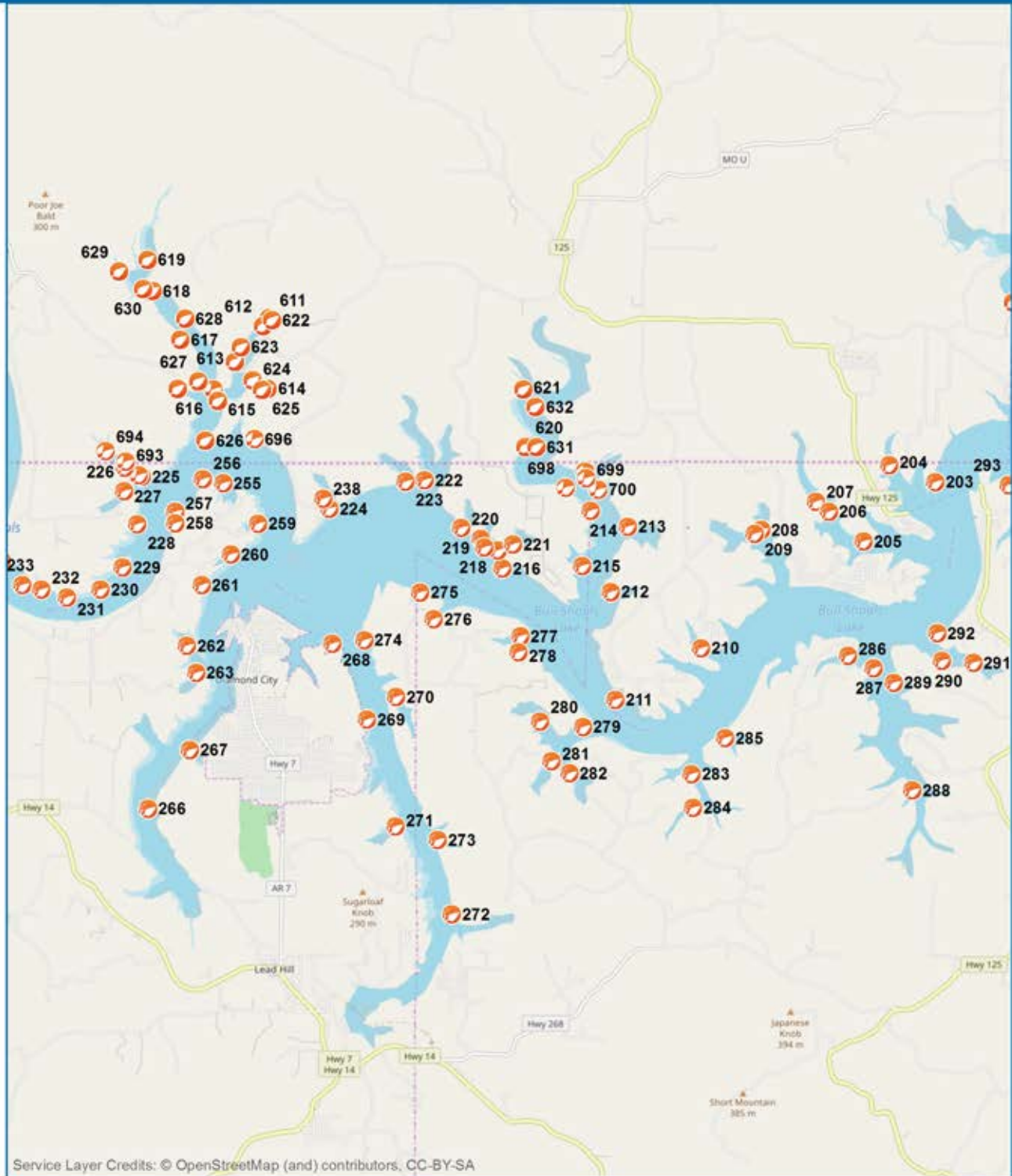


Fish Attractors

(Provided by the Missouri Department of Conservation)

- | | | | | |
|--|--|--|---|---|
|  Cedar Tree |  Cedar(s) & Hardwood(s) |  Habitat Cove |  Stump & Rock Field |  Wood Pallet |
|  Cedar Trees |  Hardwood Tree |  Stump Field |  Rock Pile |  Type N/A |

Bull Shoals Lake

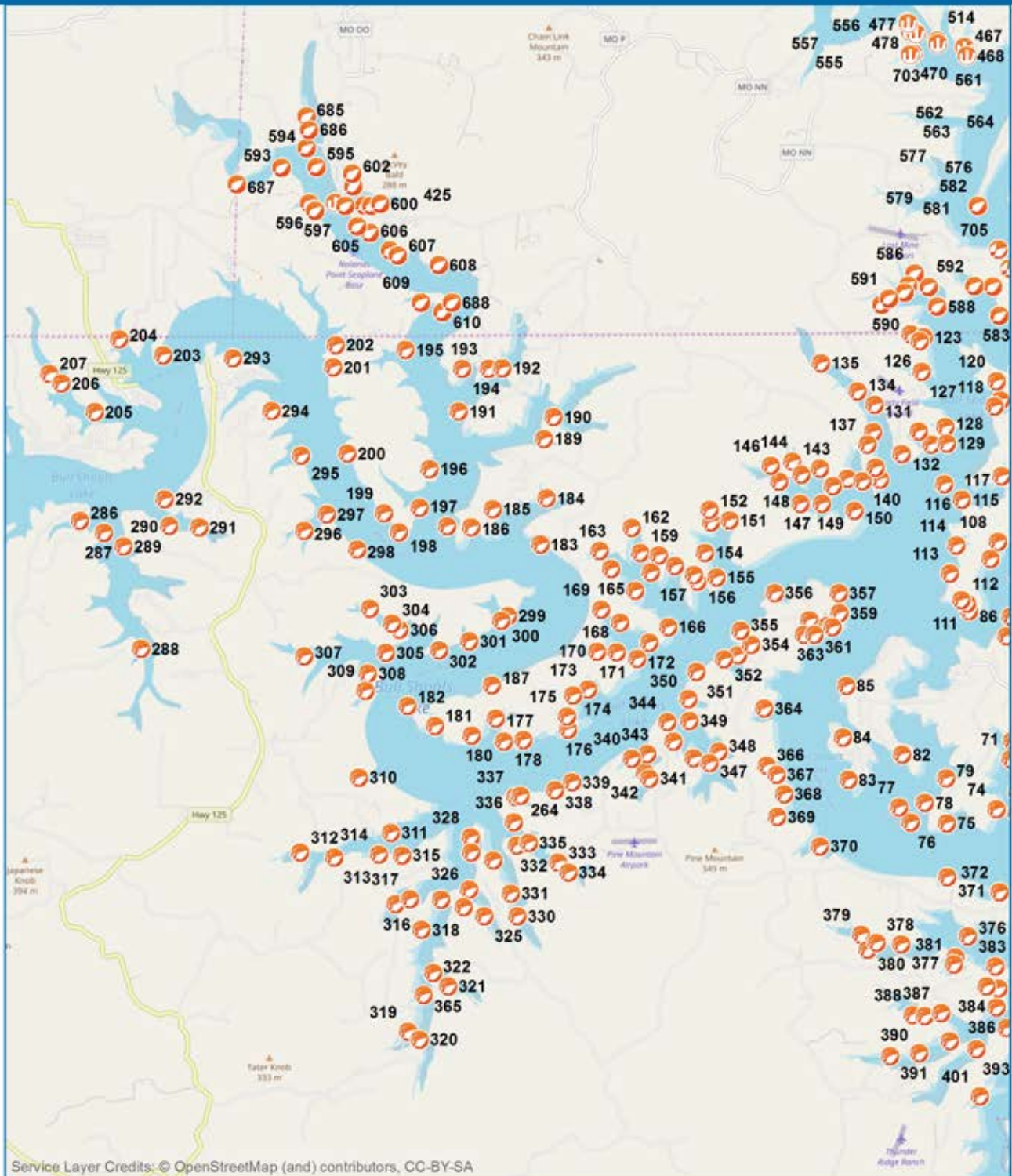


Fish Attractors

(Provided by the Missouri Department of Conservation)

- | | | | | |
|--|--|--|---|---|
|  Cedar Tree |  Cedar(s) & Hardwood(s) |  Habitat Cove |  Stump & Rock Field |  Wood Pallet |
|  Cedar Trees |  Hardwood Tree |  Stump Field |  Rock Pile |  Type N/A |

Bull Shoals Lake



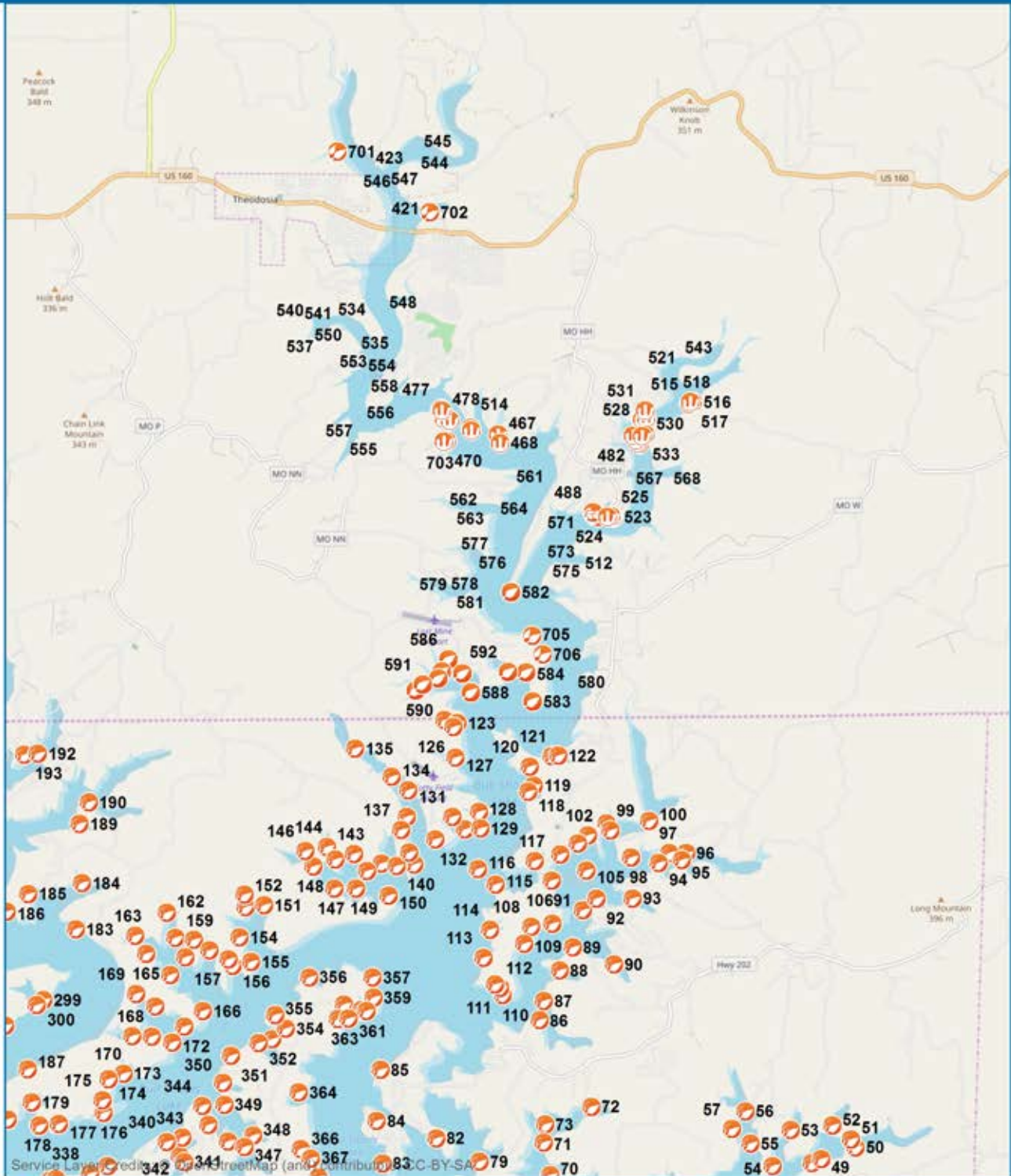
Service Layer Credits: © OpenStreetMap (and) contributors, CC-BY-SA

Fish Attractors

(Provided by the Missouri Department of Conservation)

-  Cedar Tree
-  Cedar(s) & Hardwood(s)
-  Habitat Cove
-  Stump & Rock Field
-  Wood Pallet
-  Cedar Trees
-  Hardwood Tree
-  Stump Field
-  Rock Pile
-  Type N/A

Bull Shoals Lake

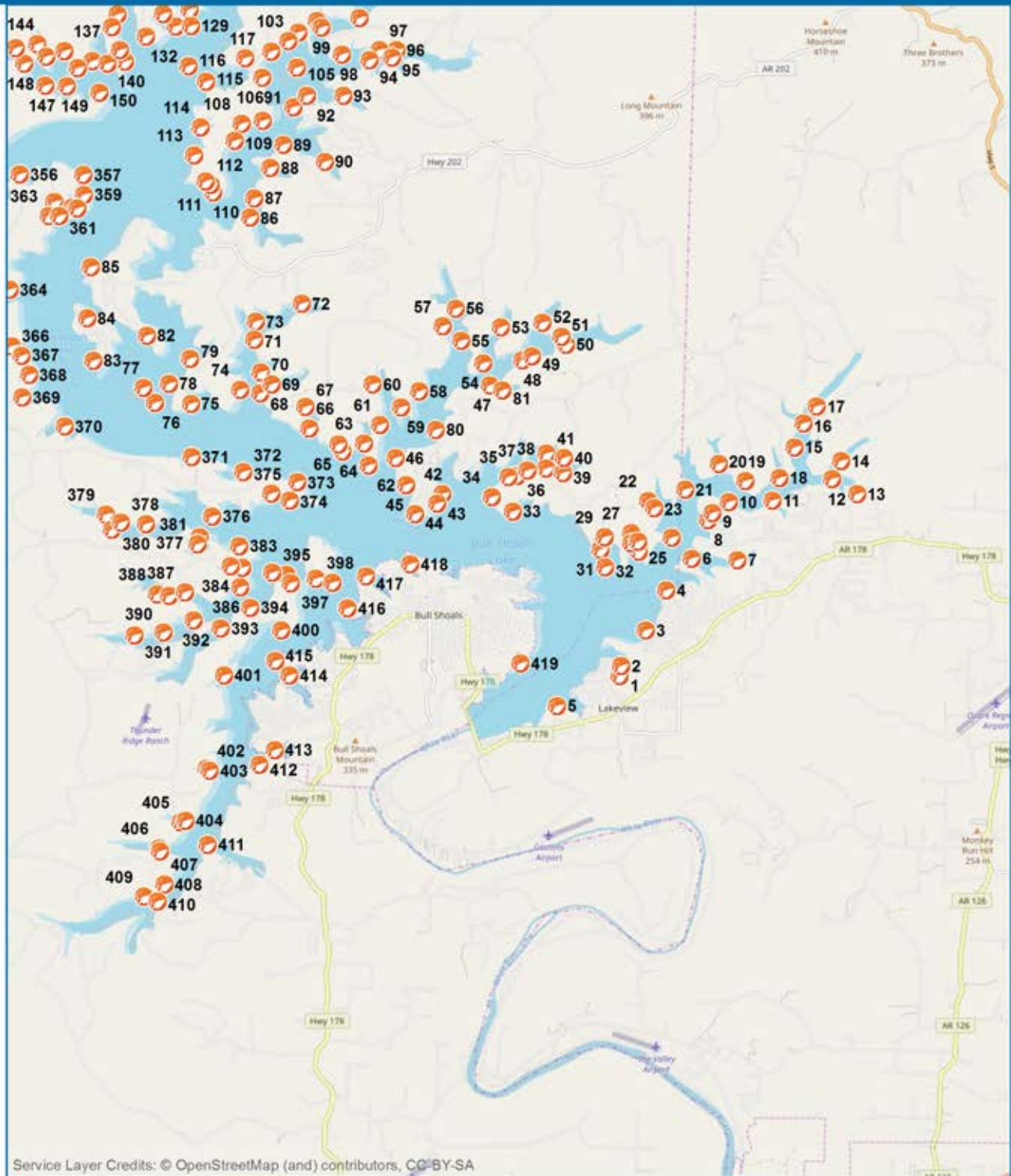


Fish Attractors

(Provided by the Missouri Department of Conservation)

- | | | | | |
|-------------|------------------------|--------------|--------------------|-------------|
| Cedar Tree | Cedar(s) & Hardwood(s) | Habitat Cove | Stump & Rock Field | Wood Pallet |
| Cedar Trees | Hardwood Tree | Stump Field | Rock Pile | Type N/A |

Bull Shoals Lake

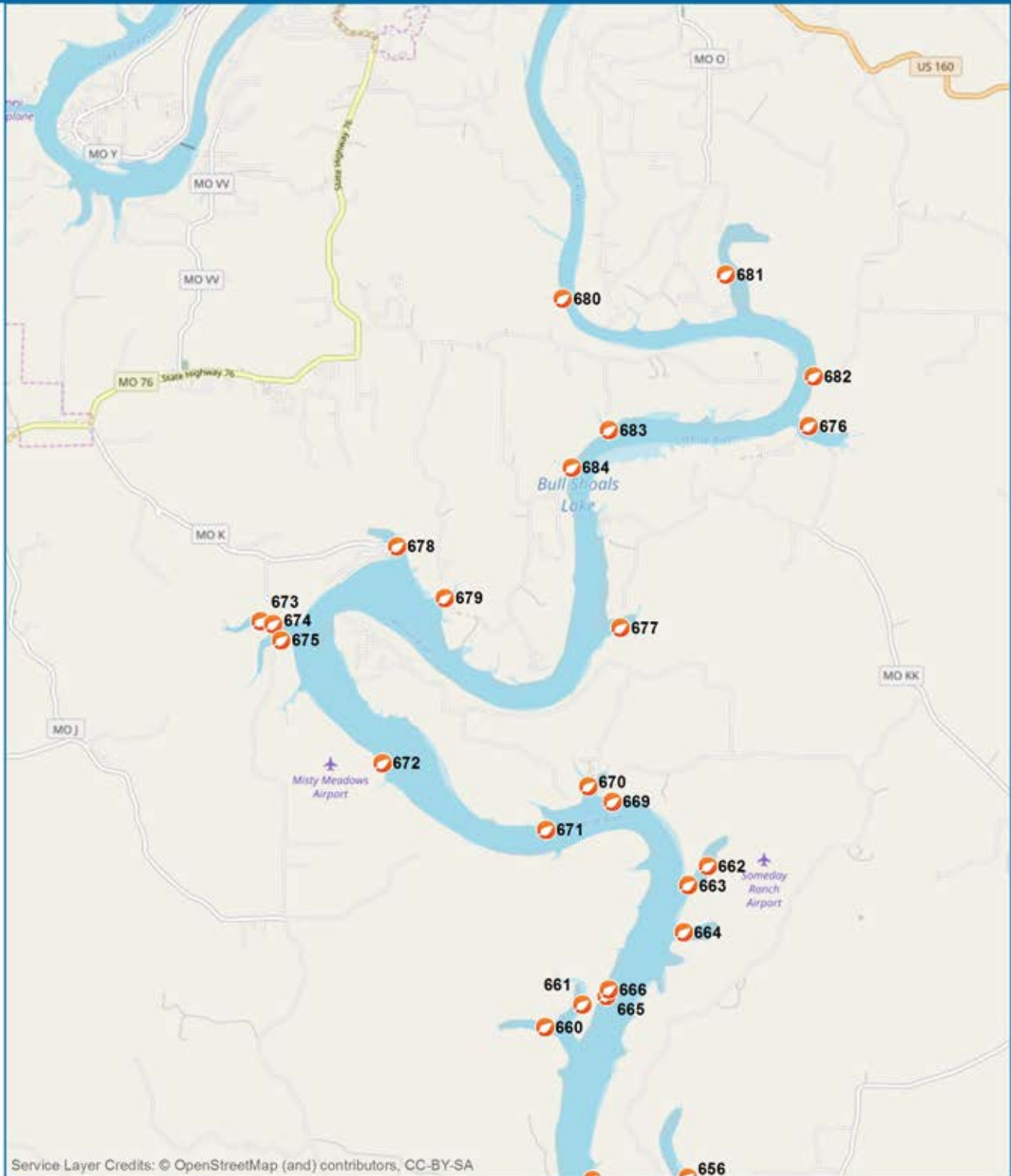


Fish Attractors

(Provided by the Missouri Department of Conservation)

- | | | | | |
|--|--|--|---|---|
|  Cedar Tree |  Cedar(s) & Hardwood(s) |  Habitat Cove |  Stump & Rock Field |  Wood Pallet |
|  Cedar Trees |  Hardwood Tree |  Stump Field |  Rock Pile |  Type N/A |

Bull Shoals



Fish Attractors

(Provided by the Missouri Department of Conservation)

- | | | | | |
|-------------|------------------------|--------------|--------------------|-------------|
| Cedar Tree | Cedar(s) & Hardwood(s) | Habitat Cove | Stump & Rock Field | Wood Pallet |
| Cedar Trees | Hardwood Tree | Stump Field | Rock Pile | Type N/A |

Missouri Lakes Fish Attractors

LAKE	ID	Type	Year Placed	Longitude	Latitude	UTM-X	UTM-Y
Bull Shoals	1	Cedar-Hardwood	0	-92.545213	36.373892	540794.6745	4025515.9053
Bull Shoals	2	Cedar-Hardwood	0	-92.544858	36.375485	540825.6975	4025692.736
Bull Shoals	3	Cedar-Hardwood	0	-92.539843	36.381265	541272.4276	4026335.9447
Bull Shoals	4	Cedar-Hardwood	0	-92.535688	36.387803	541641.6004	4027062.9152
Bull Shoals	5	Cedar-Hardwood	0	-92.557824	36.369046	539665.8907	4024973.0852
Bull Shoals	6	Cedar-Hardwood	0	-92.530475	36.392966	542106.3609	4027637.9546
Bull Shoals	7	Cedar-Hardwood	0	-92.521321	36.392697	542927.4344	4027612.1021
Bull Shoals	8	Cedar-Hardwood	0	-92.527209	36.399209	542395.9082	4028331.834
Bull Shoals	9	Cedar-Hardwood	0	-92.526302	36.400389	542476.5679	4028463.1644
Bull Shoals	10	Cedar-Hardwood	0	-92.522982	36.402119	542773.3539	4028656.5407
Bull Shoals	11	Cedar-Hardwood	0	-92.514158	36.402345	543564.4385	4028685.4954
Bull Shoals	12	Cedar-Hardwood	0	-92.502096	36.405773	544644.0363	4029071.2138
Bull Shoals	13	Cedar-Hardwood	0	-92.497118	36.403309	545091.8006	4028800.2802
Bull Shoals	14	Cedar-Hardwood	0	-92.500347	36.40872	544799.1509	4029399.0227
Bull Shoals	15	Cedar-Hardwood	0	-92.509687	36.411015	543960.4979	4029649.2743
Bull Shoals	16	Cedar-Hardwood	0	-92.507874	36.414923	544120.783	4030083.5953
Bull Shoals	17	Cedar-Hardwood	0	-92.505181	36.417653	544360.6935	4030387.6199
Bull Shoals	18	Cedar-Hardwood	0	-92.512762	36.406059	543687.4961	4029098.1003
Bull Shoals	19	Cedar-Hardwood	0	-92.519605	36.405518	543074.2763	4029035.0203
Bull Shoals	20	Cedar-Hardwood	0	-92.524985	36.408392	542590.3186	4029351.4542
Bull Shoals	21	Cedar-Hardwood	0	-92.531757	36.404205	541985.3716	4028884.0421
Bull Shoals	22	Cedar-Hardwood	0	-92.539264	36.402398	541313.2081	4028680.3249
Bull Shoals	23	Cedar-Hardwood	0	-92.538071	36.401228	541420.7543	4028551.0627
Bull Shoals	24	Cedar-Hardwood	0	-92.534572	36.396348	541737.1881	4028011.2637
Bull Shoals	25	Cedar-Hardwood	0	-92.541227	36.394155	541141.5479	4027765.1485
Bull Shoals	26	Cedar-Hardwood	0	-92.541275	36.395758	541136.3774	4027943.0133
Bull Shoals	27	Cedar-Hardwood	0	-92.542708	36.397144	541007.1152	4028096.0598

LAKE	ID	Type	Year Placed	Longitude	Latitude	UTM-X	UTM-Y
Bull Shoals	28	Cedar-Hardwood	0	-92.542683	36.395549	541010.2175	4027919.2291
Bull Shoals	29	Cedar-Hardwood	0	-92.548097	36.39654	540524.1917	4028026.7753
Bull Shoals	30	Cedar-Hardwood	0	-92.548493	36.395879	540489.0324	4027953.3543
Bull Shoals	31	Cedar-Hardwood	0	-92.548847	36.394463	540458.0094	4027796.1715
Bull Shoals	32	Cedar-Hardwood	0	-92.547975	36.391654	540537.635	4027484.9081
Bull Shoals	33	Cedar-Hardwood	0	-92.566524	36.400784	538869.6356	4028490.0509
Bull Shoals	34	Cedar-Hardwood	0	-92.570801	36.403168	538484.9513	4028752.7117
Bull Shoals	35	Cedar-Hardwood	0	-92.567369	36.406381	538791.0442	4029110.5094
Bull Shoals	36	Cedar-Hardwood	0	-92.565673	36.406589	538943.0566	4029134.2937
Bull Shoals	37	Cedar-Hardwood	0	-92.563604	36.407439	539128.16	4029229.4307
Bull Shoals	38	Cedar-Hardwood	0	-92.559796	36.407789	539469.4122	4029269.7604
Bull Shoals	39	Cedar-Hardwood	0	-92.55641	36.406975	539773.4369	4029180.8281
Bull Shoals	40	Cedar-Hardwood	0	-92.556142	36.409426	539796.187	4029452.7958
Bull Shoals	41	Cedar-Hardwood	0	-92.559655	36.410185	539480.7873	4029535.5236
Bull Shoals	42	Cedar-Hardwood	0	-92.580762	36.403651	537591.4911	4028802.3484
Bull Shoals	43	Cedar-Hardwood	0	-92.581739	36.402153	537504.6268	4028635.8587
Bull Shoals	44	Cedar-Hardwood	0	-92.586246	36.400426	537101.3288	4028442.4825
Bull Shoals	45	Cedar-Hardwood	0	-92.587997	36.405167	536942.0778	4028967.804
Bull Shoals	46	Cedar-Hardwood	0	-92.590142	36.409538	536747.6674	4029451.7616
Bull Shoals	47	Cedar-Hardwood	0	-92.571036	36.42132	538454.9625	4030766.0996
Bull Shoals	48	Cedar-Hardwood	0	-92.564484	36.425417	539040.2617	4031223.1708
Bull Shoals	49	Cedar-Hardwood	0	-92.562588	36.426044	539209.8537	4031293.4894
Bull Shoals	50	Cedar-Hardwood	0	-92.555656	36.427939	539830.3122	4031506.5135
Bull Shoals	51	Cedar-Hardwood	0	-92.556571	36.429229	539747.5844	4031649.219
Bull Shoals	52	Cedar-Hardwood	0	-92.560365	36.431555	539406.3322	4031905.6752
Bull Shoals	53	Cedar-Hardwood	0	-92.568768	36.430802	538653.5092	4031818.8109
Bull Shoals	54	Cedar-Hardwood	0	-92.572365	36.424942	538333.973	4031167.3295
Bull Shoals	55	Cedar-Hardwood	0	-92.576821	36.42864	537932.7432	4031575.798
Bull Shoals	56	Cedar-Hardwood	0	-92.577854	36.433892	537837.6062	4032157.9949

LAKE	ID	Type	Year Placed	Longitude	Latitude	UTM-X	UTM-Y
Bull Shoals	57	Cedar-Hardwood	0	-92.580512	36.430993	537600.7979	4031835.3565
Bull Shoals	58	Cedar-Hardwood	0	-92.585344	36.420401	537172.6815	4030658.5535
Bull Shoals	59	Cedar-Hardwood	0	-92.589003	36.417803	536845.9067	4030369.0062
Bull Shoals	60	Cedar-Hardwood	0	-92.594658	36.421589	536337.1307	4030786.7816
Bull Shoals	61	Cedar-Hardwood	0	-92.593205	36.414955	536470.5293	4030051.5383
Bull Shoals	62	Cedar-Hardwood	0	-92.595592	36.408372	536259.5734	4029320.4313
Bull Shoals	63	Cedar-Hardwood	0	-92.596438	36.412002	536182.0161	4029722.6952
Bull Shoals	64	Cedar-Hardwood	0	-92.600817	36.410646	535790.0931	4029570.6829
Bull Shoals	65	Cedar-Hardwood	0	-92.601618	36.411814	535717.7063	4029699.945
Bull Shoals	66	Cedar-Hardwood	0	-92.607499	36.414453	535189.2824	4029990.5265
Bull Shoals	67	Cedar-Hardwood	0	-92.608219	36.417942	535123.1002	4030377.279
Bull Shoals	68	Cedar-Hardwood	0	-92.617343	36.420237	534304.095	4030628.5646
Bull Shoals	69	Cedar-Hardwood	0	-92.615006	36.421647	534512.9826	4030785.7475
Bull Shoals	70	Cedar-Hardwood	0	-92.617235	36.423602	534312.3677	4031001.8739
Bull Shoals	71	Cedar-Hardwood	0	-92.618524	36.428911	534194.4806	4031590.2754
Bull Shoals	72	Cedar-Hardwood	0	-92.608908	36.434753	535053.8156	4032241.7568
Bull Shoals	73	Cedar-Hardwood	0	-92.618198	36.431865	534222.4012	4031918.0843
Bull Shoals	74	Cedar-Hardwood	0	-92.621343	36.420809	533945.2631	4030690.6105
Bull Shoals	75	Cedar-Hardwood	0	-92.631309	36.418566	533052.8369	4030438.2907
Bull Shoals	76	Cedar-Hardwood	0	-92.638564	36.418747	532402.3895	4030455.8703
Bull Shoals	77	Cedar-Hardwood	0	-92.640906	36.421159	532191.4336	4030722.6676
Bull Shoals	78	Cedar-Hardwood	0	-92.635723	36.421852	532655.7435	4030801.259
Bull Shoals	79	Cedar-Hardwood	0	-92.631436	36.425857	533038.3595	4031246.955
Bull Shoals	80	Cedar-Hardwood	0	-92.581998	36.414134	537475.6721	4029964.6741
Bull Shoals	81	Cedar-Hardwood	0	-92.568491	36.4205	538683.498	4030676.1332
Bull Shoals	82	Cedar-Hardwood	0	-92.64019	36.429686	532252.0774	4031668.7958
Bull Shoals	83	Cedar-Hardwood	0	-92.651023	36.425644	531282.6635	4031216.8886
Bull Shoals	84	Cedar-Hardwood	0	-92.652151	36.432531	531178.7978	4031980.3931
Bull Shoals	85	Cedar-Hardwood	0	-92.651381	36.440907	531244.3972	4032909.7184

LAKE	ID	Type	Year Placed	Longitude	Latitude	UTM-X	UTM-Y
Bull Shoals	86	Cedar-Hardwood	0	-92.619239	36.448874	534121.6613	4033804.4219
Bull Shoals	87	Cedar-Hardwood	0	-92.618369	36.452009	534198.194	4034152.4634
Bull Shoals	88	Cedar-Hardwood	0	-92.615132	36.456944	534486.1026	4034700.9475
Bull Shoals	89	Cedar-Hardwood	0	-92.61249	36.460697	534721.1673	4035118.2328
Bull Shoals	90	Cedar-Hardwood	0	-92.604166	36.457926	535468.272	4034813.9243
Bull Shoals	91	Cedar-Hardwood	0	-92.610466	36.466818	534899.7435	4035797.9158
Bull Shoals	92	Cedar-Hardwood	0	-92.607711	36.468649	535145.7414	4036002.003
Bull Shoals	93	Cedar-Hardwood	0	-92.600349	36.468641	535805.3802	4036003.8252
Bull Shoals	94	Cedar-Hardwood	0	-92.595071	36.474405	536275.5095	4036645.2419
Bull Shoals	95	Cedar-Hardwood	0	-92.590492	36.474866	536685.5059	4036698.0859
Bull Shoals	96	Cedar-Hardwood	0	-92.589571	36.476013	536767.5052	4036825.6403
Bull Shoals	97	Cedar-Hardwood	0	-92.593009	36.476025	536459.5523	4036825.6403
Bull Shoals	98	Cedar-Hardwood	0	-92.60062	36.475344	535778.0471	4036747.2855
Bull Shoals	99	Cedar-Hardwood	0	-92.604747	36.479744	535406.317	4037233.8146
Bull Shoals	100	Cedar-Hardwood	0	-92.597029	36.481312	536096.9332	4037410.5686
Bull Shoals	101	Cedar-Hardwood	0	-92.605595	36.48088	535329.7842	4037359.5468
Bull Shoals	102	Cedar-Hardwood	0	-92.609348	36.478938	534994.4982	4037142.7042
Bull Shoals	103	Cedar-Hardwood	0	-92.611368	36.47763	534814.0998	4036996.9277
Bull Shoals	104	Cedar-Hardwood	0	-92.614896	36.475867	534498.858	4036800.1294
Bull Shoals	105	Cedar-Hardwood	0	-92.609702	36.473222	534965.3429	4036508.5764
Bull Shoals	106	Cedar-Hardwood	0	-92.616666	36.471651	534342.1483	4036331.8224
Bull Shoals	107	Cedar-Hardwood	0	-92.616579	36.464587	534353.0815	4035548.2736
Bull Shoals	108	Cedar-Hardwood	0	-92.620872	36.464124	533968.5959	4035495.4296
Bull Shoals	109	Cedar-Hardwood	0	-92.62235	36.461369	533837.3971	4035189.2988
Bull Shoals	110	Cedar-Hardwood	0	-92.626722	36.452972	533449.2671	4034256.3291
Bull Shoals	111	Cedar-Hardwood	0	-92.627164	36.454189	533409.1786	4034391.1724
Bull Shoals	112	Cedar-Hardwood	0	-92.628218	36.454767	533314.4238	4034454.9497
Bull Shoals	113	Cedar-Hardwood	0	-92.630516	36.459046	533106.6923	4034928.7233
Bull Shoals	114	Cedar-Hardwood	0	-92.629173	36.463625	533225.1357	4035437.1189

LAKE	ID	Type	Year Placed	Longitude	Latitude	UTM-X	UTM-Y
Bull Shoals	115	Cedar-Hardwood	0	-92.628039	36.470997	533323.5349	4036255.2897
Bull Shoals	116	Cedar-Hardwood	0	-92.631546	36.473554	533008.2931	4036537.7317
Bull Shoals	117	Cedar-Hardwood	0	-92.620129	36.474816	534030.551	4036681.686
Bull Shoals	118	Cedar-Hardwood	0	-92.621396	36.486073	533912.1076	4037929.8975
Bull Shoals	119	Cedar-Hardwood	0	-92.620232	36.487104	534015.9734	4038044.6965
Bull Shoals	120	Cedar-Hardwood	0	-92.62101	36.490195	533944.9073	4038387.2713
Bull Shoals	121	Cedar-Hardwood	0	-92.616627	36.491906	534336.6817	4038578.603
Bull Shoals	122	Cedar-Hardwood	0	-92.615284	36.491984	534456.9473	4038587.714
Bull Shoals	123	Cedar-Hardwood	0	-92.635563	36.497354	532638.3852	4039176.2868
Bull Shoals	124	Cedar-Hardwood	0	-92.637231	36.497589	532488.9643	4039201.7977
Bull Shoals	125	Cedar-Hardwood	0	-92.638247	36.497871	532397.8539	4039232.7752
Bull Shoals	126	Cedar-Hardwood	0	-92.636401	36.496699	532563.6747	4039103.3985
Bull Shoals	127	Cedar-Hardwood	0	-92.635997	36.491753	532601.9411	4038554.9143
Bull Shoals	128	Cedar-Hardwood	0	-92.631339	36.482835	533022.8708	4037567.2784
Bull Shoals	129	Cedar-Hardwood	0	-92.631047	36.48014	533050.2039	4037268.4366
Bull Shoals	130	Cedar-Hardwood	0	-92.63418	36.480002	532769.5841	4037252.0366
Bull Shoals	131	Cedar-Hardwood	0	-92.636652	36.482096	532547.2749	4037483.4569
Bull Shoals	132	Cedar-Hardwood	0	-92.640107	36.47841	532239.322	4037073.4605
Bull Shoals	133	Cedar-Hardwood	0	-92.645563	36.486427	531747.3262	4037960.875
Bull Shoals	134	Cedar-Hardwood	0	-92.648889	36.488671	531448.4843	4038208.6951
Bull Shoals	135	Cedar-Hardwood	0	-92.656233	36.493226	530788.8456	4038711.6241
Bull Shoals	136	Cedar-Hardwood	0	-92.645847	36.482058	531723.6375	4037476.1681
Bull Shoals	137	Cedar-Hardwood	0	-92.646975	36.480008	531623.4162	4037248.3923
Bull Shoals	138	Cedar-Hardwood	0	-92.645406	36.476258	531765.5482	4036832.9292
Bull Shoals	139	Cedar-Hardwood	0	-92.644418	36.474333	531854.8364	4036619.731
Bull Shoals	140	Cedar-Hardwood	0	-92.647958	36.474064	531537.7724	4036588.7535
Bull Shoals	141	Cedar-Hardwood	0	-92.650967	36.474467	531268.0859	4036632.4865
Bull Shoals	142	Cedar-Hardwood	0	-92.653901	36.473276	531005.6881	4036499.4654
Bull Shoals	143	Cedar-Hardwood	0	-92.656573	36.47611	530765.1569	4036812.8848

LAKE	ID	Type	Year Placed	Longitude	Latitude	UTM-X	UTM-Y
Bull Shoals	144	Cedar-Hardwood	0	-92.66206	36.477275	530273.1611	4036940.4393
Bull Shoals	145	Cedar-Hardwood	0	-92.660259	36.475184	530435.3374	4036709.0191
Bull Shoals	146	Cedar-Hardwood	0	-92.666376	36.47663	529886.8533	4036867.5511
Bull Shoals	147	Cedar-Hardwood	0	-92.660483	36.470453	530417.1154	4036184.2236
Bull Shoals	148	Cedar-Hardwood	0	-92.664719	36.474046	530036.2743	4036581.4646
Bull Shoals	149	Cedar-Hardwood	0	-92.656171	36.470408	530803.4232	4036180.5792
Bull Shoals	150	Cedar-Hardwood	0	-92.649587	36.469288	531393.8181	4036058.4914
Bull Shoals	151	Cedar-Hardwood	0	-92.674732	36.467766	529141.5709	4035881.7373
Bull Shoals	152	Cedar-Hardwood	0	-92.678691	36.469502	528786.2405	4036073.0691
Bull Shoals	153	Cedar-Hardwood	0	-92.678476	36.46748	528806.2848	4035848.9376
Bull Shoals	154	Cedar-Hardwood	0	-92.679655	36.462555	528702.4191	4035302.2757
Bull Shoals	155	Cedar-Hardwood	0	-92.677374	36.458557	528908.3284	4034859.4794
Bull Shoals	156	Cedar-Hardwood	0	-92.681159	36.457927	528569.398	4034788.4134
Bull Shoals	157	Cedar-Hardwood	0	-92.681887	36.458947	528503.7985	4034901.3902
Bull Shoals	158	Cedar-Hardwood	0	-92.685765	36.46042	528155.7571	4035063.5666
Bull Shoals	159	Cedar-Hardwood	0	-92.68889	36.462153	527875.1373	4035254.8983
Bull Shoals	160	Cedar-Hardwood	0	-92.690589	36.459348	527723.8942	4034943.301
Bull Shoals	161	Cedar-Hardwood	0	-92.692631	36.462524	527539.8513	4035294.9869
Bull Shoals	162	Cedar-Hardwood	0	-92.694404	36.466652	527379.4971	4035752.3607
Bull Shoals	163	Cedar-Hardwood	0	-92.700784	36.462906	526809.1465	4035335.0754
Bull Shoals	164	Cedar-Hardwood	0	-92.698498	36.459943	527015.0558	4035007.0782
Bull Shoals	165	Cedar-Hardwood	0	-92.693671	36.456498	527448.741	4034626.237
Bull Shoals	166	Cedar-Hardwood	0	-92.687106	36.450534	528039.1359	4033966.5983
Bull Shoals	167	Cedar-Hardwood	0	-92.690919	36.44803	527698.3833	4033687.8007
Bull Shoals	168	Cedar-Hardwood	0	-92.696742	36.451298	527175.41	4034048.5976
Bull Shoals	169	Cedar-Hardwood	0	-92.700577	36.453377	526831.0129	4034278.1955
Bull Shoals	170	Cedar-Hardwood	0	-92.701376	36.446529	526761.7691	4033518.3355
Bull Shoals	171	Cedar-Hardwood	0	-92.697472	36.446454	527111.6328	4033511.0466
Bull Shoals	172	Cedar-Hardwood	0	-92.693349	36.445392	527481.5407	4033394.4254

LAKE	ID	Type	Year Placed	Longitude	Latitude	UTM-X	UTM-Y
Bull Shoals	173	Cedar-Hardwood	0	-92.703209	36.440423	526599.5927	4032840.4746
Bull Shoals	174	Cedar-Hardwood	0	-92.706242	36.439494	526328.084	4032736.6088
Bull Shoals	175	Cedar-Hardwood	0	-92.707434	36.436096	526222.3959	4032359.4121
Bull Shoals	176	Cedar-Hardwood	0	-92.707259	36.433993	526238.7958	4032126.1697
Bull Shoals	177	Cedar-Hardwood	0	-92.71621	36.43224	525437.0249	4031929.3713
Bull Shoals	178	Cedar-Hardwood	0	-92.720175	36.43202	525081.6946	4031903.8605
Bull Shoals	179	Cedar-Hardwood	0	-92.721727	36.435769	524941.3847	4032319.3235
Bull Shoals	180	Cedar-Hardwood	0	-92.726616	36.433004	524504.0552	4032011.3706
Bull Shoals	181	Cedar-Hardwood	0	-92.733991	36.434581	523842.5942	4032184.4802
Bull Shoals	182	Cedar-Hardwood	0	-92.739509	36.437846	523346.9541	4032545.2772
Bull Shoals	183	Cedar-Hardwood	0	-92.712719	36.463954	525739.5112	4035448.0522
Bull Shoals	184	Cedar-Hardwood	0	-92.71143	36.471442	525852.488	4036278.9784
Bull Shoals	185	Cedar-Hardwood	0	-92.722297	36.469742	524879.4297	4036087.6467
Bull Shoals	186	Cedar-Hardwood	0	-92.726599	36.466828	524494.9441	4035763.2939
Bull Shoals	187	Cedar-Hardwood	0	-92.722521	36.441159	524868.4965	4032917.0073
Bull Shoals	188	Cedar-Hardwood	0	-92.731378	36.466938	524066.7256	4035774.2271
Bull Shoals	189	Cedar-Hardwood	0	-92.711882	36.481102	525808.7551	4037350.4359
Bull Shoals	190	Cedar-Hardwood	0	-92.710018	36.484629	525974.5758	4037742.2102
Bull Shoals	191	Cedar-Hardwood	0	-92.729056	36.485578	524268.9905	4037842.4316
Bull Shoals	192	Cedar-Hardwood	0	-92.720263	36.492605	525054.3616	4038624.1582
Bull Shoals	193	Cedar-Hardwood	0	-92.72301	36.492463	524808.3637	4038607.7583
Bull Shoals	194	Cedar-Hardwood	0	-92.72834	36.492476	524330.9456	4038607.7584
Bull Shoals	195	Cedar-Hardwood	0	-92.739682	36.495589	523314.1543	4038950.3332
Bull Shoals	196	Cedar-Hardwood	0	-92.734906	36.47626	523747.8395	4036807.4183
Bull Shoals	197	Cedar-Hardwood	0	-92.736921	36.469973	523569.2632	4036109.5132
Bull Shoals	198	Cedar-Hardwood	0	-92.741083	36.466023	523197.5331	4035670.3614
Bull Shoals	199	Cedar-Hardwood	0	-92.744063	36.469085	522929.6687	4036009.2918
Bull Shoals	200	Cedar-Hardwood	0	-92.751435	36.478776	522266.3855	4037082.5714
Bull Shoals	201	Cedar-Hardwood	0	-92.754178	36.492811	522016.7432	4038638.7359

LAKE	ID	Type	Year Placed	Longitude	Latitude	UTM-X	UTM-Y
Bull Shoals	202	Cedar-Hardwood	0	-92.753698	36.496408	522058.654	4039037.7991
Bull Shoals	203	Cedar-Hardwood	0	-92.788378	36.494819	518953.1078	4038854.2367
Bull Shoals	204	Cedar-Hardwood	0	-92.79721	36.497454	518161.562	4039144.8041
Bull Shoals	205	Cedar-Hardwood	0	-92.802125	36.48566	517724.041	4037835.5807
Bull Shoals	206	Cedar-Hardwood	0	-92.808788	36.490307	517126.2069	4038349.9184
Bull Shoals	207	Cedar-Hardwood	0	-92.811208	36.491817	516909.1163	4038516.9112
Bull Shoals	208	Cedar-Hardwood	0	-92.821733	36.487497	515967.277	4038035.972
Bull Shoals	209	Cedar-Hardwood	0	-92.823003	36.486867	515853.7219	4037965.8351
Bull Shoals	210	Cedar-Hardwood	0	-92.83322	36.469267	514941.9413	4036012.0196
Bull Shoals	211	Cedar-Hardwood	0	-92.849638	36.46131	513472.405	4035126.9579
Bull Shoals	212	Cedar-Hardwood	0	-92.850501	36.477962	513392.2484	4036973.898
Bull Shoals	213	Cedar-Hardwood	0	-92.8472	36.488014	513686.1556	4038089.4097
Bull Shoals	214	Cedar-Hardwood	0	-92.854317	36.490492	513048.2433	4038363.2779
Bull Shoals	215	Cedar-Hardwood	0	-92.855937	36.481973	512904.6295	4037418.0987
Bull Shoals	216	Cedar-Hardwood	0	-92.871224	36.481599	511535.2887	4037374.6807
Bull Shoals	217	Cedar-Hardwood	0	-92.872114	36.4844	511455.1322	4037685.2872
Bull Shoals	218	Cedar-Hardwood	0	-92.874686	36.484885	511224.6821	4037738.7249
Bull Shoals	219	Cedar-Hardwood	0	-92.875393	36.48615	511161.2249	4037878.9989
Bull Shoals	220	Cedar-Hardwood	0	-92.879119	36.48787	510827.2393	4038069.3706
Bull Shoals	221	Cedar-Hardwood	0	-92.869167	36.4853	511718.9808	4037785.4829
Bull Shoals	222	Cedar-Hardwood	0	-92.886044	36.495224	510206.0262	4038884.2954
Bull Shoals	223	Cedar-Hardwood	0	-92.889773	36.495016	509872.0407	4038860.9164
Bull Shoals	224	Cedar-Hardwood	0	-92.904322	36.490844	508569.497	4038396.6764
Bull Shoals	225	Cedar-Hardwood	0	-92.94019	36.495805	505356.556	4038944.4128
Bull Shoals	226	Cedar-Hardwood	0	-92.943434	36.497192	505065.9886	4039098.0461
Bull Shoals	227	Cedar-Hardwood	0	-92.943586	36.493548	505052.6292	4038693.9236
Bull Shoals	228	Cedar-Hardwood	0	-92.941054	36.488489	505279.7394	4038132.8279
Bull Shoals	229	Cedar-Hardwood	0	-92.943818	36.481776	505032.59	4037388.0401
Bull Shoals	230	Cedar-Hardwood	0	-92.948071	36.478375	504651.8465	4037010.6364

LAKE	ID	Type	Year Placed	Longitude	Latitude	UTM-X	UTM-Y
Bull Shoals	231	Cedar-Hardwood	0	-92.954484	36.477173	504077.3914	4036877.0422
Bull Shoals	232	Cedar-Hardwood	0	-92.959405	36.47841	503636.5304	4037013.9763
Bull Shoals	233	Cedar-Hardwood	0	-92.963021	36.479103	503312.5644	4037090.793
Bull Shoals	234	Cedar-Hardwood	0	-92.966971	36.482838	502958.5398	4037504.9351
Bull Shoals	235	Cedar-Hardwood	0	-92.967715	36.487927	502891.7427	4038069.3706
Bull Shoals	236	Cedar-Hardwood	0	-92.994114	36.497626	500527.125	4039144.8041
Bull Shoals	237	Cedar-Hardwood	0	-92.984831	36.485582	501358.7489	4037808.8619
Bull Shoals	238	Cedar-Hardwood	0	-92.905513	36.49238	508462.6216	4038567.0091
Bull Shoals	239	Cedar-Hardwood	0	-92.987849	36.495067	501088.2206	4038860.9164
Bull Shoals	240	Cedar-Hardwood	0	-92.987069	36.478025	501158.3576	4036970.5581
Bull Shoals	241	Cedar-Hardwood	0	-92.994191	36.472093	500520.4453	4036312.6066
Bull Shoals	242	Cedar-Hardwood	0	-92.998068	36.475074	500173.1003	4036643.2523
Bull Shoals	243	Cedar-Hardwood	0	-93.018317	36.497324	498359.5587	4039111.4055
Bull Shoals	244	Cedar-Hardwood	0	-93.025027	36.489404	497758.3847	4038233.0235
Bull Shoals	245	Cedar-Hardwood	0	-93.032022	36.475161	497131.3481	4036653.2777
Bull Shoals	246	Cedar-Hardwood	0	-93.020259	36.489817	498185.4698	4038278.764
Bull Shoals	247	Cedar-Hardwood	0	-93.010297	36.487009	499077.6541	4037967.1106
Bull Shoals	248	Cedar-Hardwood	0	-93.008575	36.485053	499231.953	4037750.1754
Bull Shoals	249	Cedar-Hardwood	0	-93.008046	36.483869	499279.3121	4037618.7921
Bull Shoals	250	Cedar-Hardwood	0	-93.009631	36.473305	499137.2348	4036447.0365
Bull Shoals	251	Cedar-Hardwood	0	-93.005521	36.475537	499505.4136	4036694.526
Bull Shoals	252	Cedar-Hardwood	0	-92.994266	36.467714	500513.704	4035826.7852
Bull Shoals	253	Cedar-Hardwood	0	-92.979808	36.475847	501808.9059	4036729.174
Bull Shoals	254	Cedar-Hardwood	0	-92.973142	36.488085	502405.6687	4038086.8093
Bull Shoals	255	Cedar-Hardwood	0	-92.924598	36.49479	506753.0853	4038832.7628
Bull Shoals	256	Cedar-Hardwood	0	-92.928462	36.495464	506406.963	4038907.358
Bull Shoals	257	Cedar-Hardwood	0	-92.933797	36.490383	505929.5527	4038343.4173
Bull Shoals	258	Cedar-Hardwood	0	-92.933732	36.488635	505935.5204	4038149.4694
Bull Shoals	259	Cedar-Hardwood	0	-92.917908	36.488571	507352.8319	4038143.5017

LAKE	ID	Type	Year Placed	Longitude	Latitude	UTM-X	UTM-Y
Bull Shoals	260	Cedar-Hardwood	0	-92.923176	36.483814	506881.3894	4037615.3667
Bull Shoals	261	Cedar-Hardwood	0	-92.928744	36.479083	506383.0924	4037090.2155
Bull Shoals	262	Cedar-Hardwood	0	-92.93155	36.469723	506132.4521	4036051.8483
Bull Shoals	263	Cedar-Hardwood	0	-92.929789	36.465553	506290.5943	4035589.3572
Bull Shoals	264	Cedar-Hardwood	0	-92.716868	36.42322	525381.0349	4030928.64
Bull Shoals	265	Cedar-Hardwood	0	-93.03396	36.479765	496957.9517	4037164.0325
Bull Shoals	266	Cedar-Hardwood	0	-92.93903	36.444576	505464.0778	4033261.9824
Bull Shoals	267	Cedar-Hardwood	0	-92.931031	36.45361	506180.1931	4034264.5438
Bull Shoals	268	Cedar-Hardwood	0	-92.90374	36.470027	508623.9366	4036087.654
Bull Shoals	269	Cedar-Hardwood	0	-92.897161	36.458266	509214.7317	4034783.7274
Bull Shoals	270	Cedar-Hardwood	0	-92.891561	36.461785	509716.0125	4035174.607
Bull Shoals	271	Cedar-Hardwood	0	-92.891722	36.441826	509704.0772	4032960.6172
Bull Shoals	272	Cedar-Hardwood	0	-92.880956	36.428231	510670.8329	4031453.7912
Bull Shoals	273	Cedar-Hardwood	0	-92.883635	36.439666	510429.144	4032721.9121
Bull Shoals	274	Cedar-Hardwood	0	-92.897644	36.47056	509169.9745	4036147.3303
Bull Shoals	275	Cedar-Hardwood	0	-92.886976	36.477921	510124.7949	4036964.8953
Bull Shoals	276	Cedar-Hardwood	0	-92.884384	36.473776	510357.5324	4036505.388
Bull Shoals	277	Cedar-Hardwood	0	-92.867835	36.471122	511840.4878	4036212.9742
Bull Shoals	278	Cedar-Hardwood	0	-92.868139	36.468675	511813.6335	4035941.4472
Bull Shoals	279	Cedar-Hardwood	0	-92.855871	36.457121	512914.6608	4034661.3911
Bull Shoals	280	Cedar-Hardwood	0	-92.864061	36.457991	512180.6426	4034756.8731
Bull Shoals	281	Cedar-Hardwood	0	-92.861841	36.451828	512380.5582	4034073.5797
Bull Shoals	282	Cedar-Hardwood	0	-92.858448	36.449941	512684.9072	4033864.7128
Bull Shoals	283	Cedar-Hardwood	0	-92.835107	36.449804	514776.5607	4033852.7775
Bull Shoals	284	Cedar-Hardwood	0	-92.834818	36.444612	514803.4149	4033276.9014
Bull Shoals	285	Cedar-Hardwood	0	-92.828702	36.455336	515349.4529	4034467.4431
Bull Shoals	286	Cedar-Hardwood	0	-92.805128	36.468024	517459.0092	4035878.7871
Bull Shoals	287	Cedar-Hardwood	0	-92.800304	36.466052	517891.6622	4035660.9687
Bull Shoals	288	Cedar-Hardwood	0	-92.792894	36.447236	518560.0365	4033575.2828

LAKE	ID	Type	Year Placed	Longitude	Latitude	UTM-X	UTM-Y
Bull Shoals	289	Cedar-Hardwood	0	-92.796413	36.46384	518240.7685	4035416.2959
Bull Shoals	290	Cedar-Hardwood	0	-92.787212	36.467186	519064.3011	4035789.2726
Bull Shoals	291	Cedar-Hardwood	0	-92.781218	36.466906	519601.3876	4035759.4346
Bull Shoals	292	Cedar-Hardwood	0	-92.7881	36.471491	518983.7381	4036266.6829
Bull Shoals	293	Cedar-Hardwood	0	-92.774378	36.494331	520207.1018	4038802.9246
Bull Shoals	294	Cedar-Hardwood	0	-92.766642	36.485735	520902.3304	4037851.088
Bull Shoals	295	Cedar-Hardwood	0	-92.760701	36.478487	521436.4331	4037048.4421
Bull Shoals	296	Cedar-Hardwood	0	-92.760172	36.466328	521487.1578	4035699.7583
Bull Shoals	297	Cedar-Hardwood	0	-92.755568	36.468955	521898.9242	4035992.172
Bull Shoals	298	Cedar-Hardwood	0	-92.749492	36.463239	522444.9621	4035359.6035
Bull Shoals	299	Cedar-Hardwood	0	-92.719292	36.452412	525154.265	4034166.078
Bull Shoals	300	Cedar-Hardwood	0	-92.720594	36.451635	525037.8963	4034079.5474
Bull Shoals	301	Cedar-Hardwood	0	-92.727032	36.448287	524462.0202	4033706.5706
Bull Shoals	302	Cedar-Hardwood	0	-92.73313	36.446849	523915.9823	4033545.4447
Bull Shoals	303	Cedar-Hardwood	0	-92.747025	36.453685	522668.7481	4034300.3496
Bull Shoals	304	Cedar-Hardwood	0	-92.742605	36.451173	523065.5954	4034022.8549
Bull Shoals	305	Cedar-Hardwood	0	-92.743785	36.446495	522961.1619	4033503.6713
Bull Shoals	306	Cedar-Hardwood	0	-92.74101	36.450202	523208.8184	4033915.4376
Bull Shoals	307	Cedar-Hardwood	0	-92.760201	36.445992	521490.1417	4033443.995
Bull Shoals	308	Cedar-Hardwood	0	-92.747425	36.443141	522635.9262	4033130.6946
Bull Shoals	309	Cedar-Hardwood	0	-92.747901	36.440317	522594.1528	4032817.3942
Bull Shoals	310	Cedar-Hardwood	0	-92.749278	36.426278	522474.8002	4031259.8434
Bull Shoals	311	Cedar-Hardwood	0	-92.742883	36.417307	523050.6763	4030266.2333
Bull Shoals	312	Cedar-Hardwood	0	-92.761065	36.414144	521421.514	4029911.1595
Bull Shoals	313	Cedar-Hardwood	0	-92.754278	36.41335	522030.212	4029824.6289
Bull Shoals	314	Cedar-Hardwood	0	-92.745291	36.413761	522835.8417	4029872.3699
Bull Shoals	315	Cedar-Hardwood	0	-92.740632	36.413644	523253.5757	4029860.4346
Bull Shoals	316	Cedar-Hardwood	0	-92.741956	36.405684	523137.2069	4028977.2257
Bull Shoals	317	Cedar-Hardwood	0	-92.739125	36.406566	523390.831	4029075.6916

LAKE	ID	Type	Year Placed	Longitude	Latitude	UTM-X	UTM-Y
Bull Shoals	318	Cedar-Hardwood	0	-92.736779	36.401557	523602.6819	4028520.7023
Bull Shoals	319	Cedar-Hardwood	0	-92.739596	36.38502	523355.0253	4026685.6568
Bull Shoals	320	Cedar-Hardwood	0	-92.737205	36.383777	523569.8599	4026548.4013
Bull Shoals	321	Cedar-Hardwood	0	-92.731453	36.392373	524083.0759	4027503.2218
Bull Shoals	322	Cedar-Hardwood	0	-92.734506	36.394558	523808.565	4027744.9107
Bull Shoals	323	Cedar-Hardwood	0	-92.732802	36.406417	523957.7557	4029060.7726
Bull Shoals	324	Cedar-Hardwood	0	-92.728281	36.40517	524363.5543	4028923.5171
Bull Shoals	325	Cedar-Hardwood	0	-92.724193	36.403708	524730.5635	4028762.3912
Bull Shoals	326	Cedar-Hardwood	0	-92.727172	36.408072	524462.0202	4029245.769
Bull Shoals	327	Cedar-Hardwood	0	-92.726785	36.414043	524494.8421	4029908.1757
Bull Shoals	328	Cedar-Hardwood	0	-92.72691	36.416518	524482.907	4030182.6866
Bull Shoals	329	Cedar-Hardwood	0	-92.72233	36.412769	524894.6732	4029767.9365
Bull Shoals	330	Cedar-Hardwood	0	-92.717537	36.403719	525327.3262	4028765.375
Bull Shoals	331	Cedar-Hardwood	0	-92.718822	36.407408	525210.9575	4029174.1575
Bull Shoals	332	Cedar-Hardwood	0	-92.717629	36.415152	525315.391	4030033.4959
Bull Shoals	333	Cedar-Hardwood	0	-92.709319	36.412388	526061.3444	4029729.1468
Bull Shoals	334	Cedar-Hardwood	0	-92.707295	36.410796	526243.357	4029553.1019
Bull Shoals	335	Cedar-Hardwood	0	-92.715231	36.415603	525530.2256	4030084.2207
Bull Shoals	336	Cedar-Hardwood	0	-92.718215	36.418919	525261.6823	4030451.2298
Bull Shoals	337	Cedar-Hardwood	0	-92.717933	36.423088	525285.5528	4030913.7209
Bull Shoals	338	Cedar-Hardwood	0	-92.709974	36.424118	525998.6844	4031030.0896
Bull Shoals	339	Cedar-Hardwood	0	-92.706475	36.425374	526311.9848	4031170.329
Bull Shoals	340	Cedar-Hardwood	0	-92.694543	36.429244	527380.1901	4031602.9819
Bull Shoals	341	Cedar-Hardwood	0	-92.690994	36.42598	527699.4582	4031241.9404
Bull Shoals	342	Cedar-Hardwood	0	-92.691856	36.426951	527621.879	4031349.3578
Bull Shoals	343	Cedar-Hardwood	0	-92.691378	36.429936	527663.6524	4031680.5611
Bull Shoals	344	Cedar-Hardwood	0	-92.687329	36.43509	528024.6939	4032253.4533
Bull Shoals	345	Cedar-Hardwood	0	-92.68611	36.431966	528135.095	4031907.3309
Bull Shoals	346	Cedar-Hardwood	0	-92.68216	36.429293	528490.1689	4031611.9333

LAKE	ID	Type	Year Placed	Longitude	Latitude	UTM-X	UTM-Y
Bull Shoals	347	Cedar-Hardwood	0	-92.678868	36.428396	528785.5664	4031513.4675
Bull Shoals	348	Cedar-Hardwood	0	-92.677129	36.430301	528940.7247	4031725.3183
Bull Shoals	349	Cedar-Hardwood	0	-92.682868	36.435293	528424.5249	4032277.3238
Bull Shoals	350	Cedar-Hardwood	0	-92.683119	36.438899	528400.6544	4032677.1549
Bull Shoals	351	Cedar-Hardwood	0	-92.681503	36.443279	528543.8775	4033163.5165
Bull Shoals	352	Cedar-Hardwood	0	-92.675902	36.445281	529045.1582	4033387.3025
Bull Shoals	353	Cedar-Hardwood	0	-92.673136	36.445946	529292.8147	4033461.8979
Bull Shoals	354	Cedar-Hardwood	0	-92.670432	36.447634	529534.5037	4033649.8782
Bull Shoals	355	Cedar-Hardwood	0	-92.672586	36.449872	529340.5558	4033897.5347
Bull Shoals	356	Cedar-Hardwood	0	-92.665668	36.456013	529958.2053	4034580.8281
Bull Shoals	357	Cedar-Hardwood	0	-92.652848	36.455923	531106.9735	4034574.8604
Bull Shoals	358	Cedar-Hardwood	0	-92.654138	36.450439	530993.5887	4033966.1624
Bull Shoals	359	Cedar-Hardwood	0	-92.652729	36.452667	531118.9088	4034213.819
Bull Shoals	360	Cedar-Hardwood	0	-92.655136	36.45063	530904.0742	4033987.0491
Bull Shoals	361	Cedar-Hardwood	0	-92.657772	36.449239	530668.3529	4033831.8908
Bull Shoals	362	Cedar-Hardwood	0	-92.658728	36.451555	530581.8223	4034088.4988
Bull Shoals	363	Cedar-Hardwood	0	-92.65987	36.449218	530480.3726	4033828.907
Bull Shoals	364	Cedar-Hardwood	0	-92.667845	36.437243	529770.2249	4032498.1261
Bull Shoals	365	Cedar-Hardwood	0	-92.736382	36.390985	523641.4714	4027348.0635
Bull Shoals	366	Cedar-Hardwood	0	-92.667472	36.428	529807.2261	4031472.9778
Bull Shoals	367	Cedar-Hardwood	0	-92.665439	36.426503	529990.0551	4031307.5611
Bull Shoals	368	Cedar-Hardwood	0	-92.663947	36.423359	530125.0003	4030959.3154
Bull Shoals	369	Cedar-Hardwood	0	-92.665322	36.419674	530003.1143	4030550.1267
Bull Shoals	370	Cedar-Hardwood	0	-92.656797	36.414902	530769.2548	4030023.405
Bull Shoals	371	Cedar-Hardwood	0	-92.631282	36.409842	533058.9704	4029470.565
Bull Shoals	372	Cedar-Hardwood	0	-92.620855	36.407376	533994.8807	4029200.6745
Bull Shoals	373	Cedar-Hardwood	0	-92.609988	36.405732	534969.9686	4029022.1986
Bull Shoals	374	Cedar-Hardwood	0	-92.611508	36.402715	534835.0234	4028687.0122
Bull Shoals	375	Cedar-Hardwood	0	-92.615241	36.403826	534499.8369	4028808.8981

LAKE	ID	Type	Year Placed	Longitude	Latitude	UTM-X	UTM-Y
Bull Shoals	376	Cedar-Hardwood	0	-92.627153	36.400175	533433.3345	4028399.7094
Bull Shoals	377	Cedar-Hardwood	0	-92.640531	36.398934	532234.1608	4028257.5314
Bull Shoals	378	Cedar-Hardwood	0	-92.645533	36.399193	531785.5154	4028284.6473
Bull Shoals	379	Cedar-Hardwood	0	-92.648606	36.400514	531509.426	4028430.0873
Bull Shoals	380	Cedar-Hardwood	0	-92.647353	36.398043	531622.8198	4028156.4629
Bull Shoals	381	Cedar-Hardwood	0	-92.630046	36.395679	533175.823	4027900.0941
Bull Shoals	382	Cedar-Hardwood	0	-92.629683	36.396767	533207.869	4028020.8833
Bull Shoals	383	Cedar-Hardwood	0	-92.621663	36.395342	533927.6737	4027865.583
Bull Shoals	384	Cedar-Hardwood	0	-92.623493	36.392081	533764.9781	4027503.2156
Bull Shoals	385	Cedar-Hardwood	0	-92.621131	36.391762	533976.9754	4027468.7044
Bull Shoals	386	Cedar-Hardwood	0	-92.621531	36.38863	533942.4641	4027121.1276
Bull Shoals	387	Cedar-Hardwood	0	-92.632612	36.387798	532949.0352	4027024.9893
Bull Shoals	388	Cedar-Hardwood	0	-92.63833	36.387504	532436.2977	4026990.4781
Bull Shoals	389	Cedar-Hardwood	0	-92.635885	36.387275	532655.6902	4026965.8273
Bull Shoals	390	Cedar-Hardwood	0	-92.63704	36.381322	532554.6217	4026305.1846
Bull Shoals	391	Cedar-Hardwood	0	-92.642923	36.380851	532027.0937	4026250.9528
Bull Shoals	392	Cedar-Hardwood	0	-92.630929	36.383237	533101.8704	4026519.647
Bull Shoals	393	Cedar-Hardwood	0	-92.625521	36.381931	533587.4921	4026376.6721
Bull Shoals	394	Cedar-Hardwood	0	-92.619513	36.385268	534124.8804	4026748.8998
Bull Shoals	395	Cedar-Hardwood	0	-92.61506	36.390987	534521.7589	4027384.8916
Bull Shoals	396	Cedar-Hardwood	0	-92.61223	36.390645	534775.6627	4027347.9153
Bull Shoals	397	Cedar-Hardwood	0	-92.61133	36.38922	534857.0105	4027190.1499
Bull Shoals	398	Cedar-Hardwood	0	-92.602974	36.389303	535606.3961	4027202.4753
Bull Shoals	399	Cedar-Hardwood	0	-92.606269	36.389981	535310.586	4027276.4279
Bull Shoals	400	Cedar-Hardwood	0	-92.613292	36.381581	534684.4545	4026342.161
Bull Shoals	401	Cedar-Hardwood	0	-92.624871	36.374262	533649.1191	4025526.2181
Bull Shoals	402	Cedar-Hardwood	0	-92.628461	36.359028	533333.5884	4023835.1702
Bull Shoals	403	Cedar-Hardwood	0	-92.627858	36.358737	533387.8202	4023803.1241
Bull Shoals	404	Cedar-Hardwood	0	-92.632759	36.350618	532951.5003	4022900.9033

LAKE	ID	Type	Year Placed	Longitude	Latitude	UTM-X	UTM-Y
Bull Shoals	405	Cedar-Hardwood	0	-92.633749	36.350355	532862.7573	4022871.3223
Bull Shoals	406	Cedar-Hardwood	0	-92.638054	36.346145	532478.2041	4022402.9562
Bull Shoals	407	Cedar-Hardwood	0	-92.637892	36.345589	532492.9946	4022341.3291
Bull Shoals	408	Cedar-Hardwood	0	-92.637038	36.340186	532571.8773	4021742.3137
Bull Shoals	409	Cedar-Hardwood	0	-92.641195	36.338243	532199.6496	4021525.3863
Bull Shoals	410	Cedar-Hardwood	0	-92.638424	36.337435	532448.6231	4021436.6432
Bull Shoals	411	Cedar-Hardwood	0	-92.628327	36.346671	533350.844	4022464.5833
Bull Shoals	412	Cedar-Hardwood	0	-92.617852	36.359661	534285.1109	4023909.1228
Bull Shoals	413	Cedar-Hardwood	0	-92.614735	36.362074	534563.6654	4024177.817
Bull Shoals	414	Cedar-Hardwood	0	-92.611707	36.374198	534829.8945	4025523.7529
Bull Shoals	415	Cedar-Hardwood	0	-92.614554	36.376607	534573.5258	4025789.982
Bull Shoals	416	Cedar-Hardwood	0	-92.599945	36.385093	535880.0204	4026736.5744
Bull Shoals	417	Cedar-Hardwood	0	-92.596207	36.390325	536212.8068	4027318.3343
Bull Shoals	418	Cedar-Hardwood	0	-92.587236	36.392228	537016.4243	4027532.7967
Bull Shoals	419	Cedar-Hardwood	0	-92.565117	36.375993	539008.2124	4025740.6804
Bull Shoals	420	Cedars	2005	-92.645493	36.583286	531714	4048704.9999
Bull Shoals	421	Cedars	2005	-92.646725	36.582776	531604	4048647.9999
Bull Shoals	422	Cedars	2005	-92.647403	36.584575	531542.5737	4048847.4039
Bull Shoals	423	Cedars	2005	-92.647148	36.587978	531564	4049224.9999
Bull Shoals	424	Stump	2005	-92.753711	36.519515	522051	4041600.9999
Bull Shoals	425	Cedars	2005	-92.735941	36.520752	523641.565	4041742.4314
Bull Shoals	426	Cedars	2005	-92.735742	36.508803	523663	4040416.9999
Bull Shoals	427	Cedars	2005	-92.734102	36.508502	523810	4040383.9999
Bull Shoals	428	Cedars	2005	-92.732771	36.509112	523929	4040451.9999
Bull Shoals	429	Cedars	2005	-92.741341	36.511015	523161	4040660.9999
Bull Shoals	430	Cedars	2005	-92.742746	36.511775	523035	4040744.9999
Bull Shoals	431	Cedars	2005	-92.743873	36.512102	522934	4040780.9999
Bull Shoals	432	Cedars	2005	-92.747181	36.514895	522637	4041089.9999
Bull Shoals	433	Cedars	2005	-92.748875	36.515746	522485	4041183.9999

LAKE	ID	Type	Year Placed	Longitude	Latitude	UTM-X	UTM-Y
Bull Shoals	434	Cedars	2005	-92.749645	36.515964	522416	4041207.9999
Bull Shoals	435	Cedars	2005	-92.750404	36.516299	522348	4041244.9999
Bull Shoals	436	Cedars	2005	-92.97128	36.502051	502572	4039635.9999
Bull Shoals	437	Cedars	2005	-92.972217	36.502971	502488	4039737.9999
Bull Shoals	438	Cedars	2005	-92.981557	36.513774	501651.4169	4040936.1241
Bull Shoals	439	Cedars	2005	-92.988072	36.514306	501068	4040994.9999
Bull Shoals	440	Cedars	2005	-92.992908	36.512124	500635	4040752.9999
Bull Shoals	441	Cedars	2005	-93.008902	36.517642	499203	4041364.9999
Bull Shoals	442	Cedars	2005	-93.001765	36.51693	499842	4041285.9999
Bull Shoals	443	Cedars	2005	-92.999743	36.517642	500023	4041364.9999
Bull Shoals	444	Cedars	2005	-92.997688	36.52407	500207	4042077.9999
Bull Shoals	445	Cedars	2005	-92.998765	36.528284	500110.593	4042545.4889
Bull Shoals	446	Cedars	2005	-92.975818	36.522255	502165	4041876.9999
Bull Shoals	447	Cedars	2005	-92.976175	36.522553	502133	4041909.9999
Bull Shoals	448	Cedars	2005	-92.975707	36.519424	502175	4041562.9999
Bull Shoals	449	Cedars	2005	-92.974255	36.518955	502305	4041510.9999
Bull Shoals	450	Cedars	2005	-92.972167	36.518937	502492	4041508.9999
Bull Shoals	451	Cedars	2005	-92.932865	36.51701	506011	4041296.9999
Bull Shoals	452	Cedars	2005	-92.933401	36.516668	505963	4041258.9999
Bull Shoals	453	Cedars	2005	-92.943156	36.526229	505089	4042318.9999
Bull Shoals	454	Cedars	2005	-92.943557	36.526662	505053	4042366.9999
Bull Shoals	455	Cedars	2005	-92.938864	36.529689	505473	4042702.9999
Bull Shoals	456	Cedars	2005	-92.937885	36.524712	505561	4042150.9999
Bull Shoals	457	Cedars	2005	-92.932125	36.520147	506077	4041644.9999
Bull Shoals	458	Cedars	2005	-92.929803	36.518406	506285	4041451.9999
Bull Shoals	459	Cedars	2005	-92.918487	36.509329	507299	4040445.9999
Bull Shoals	460	Cedars	2005	-92.916042	36.508714	507518	4040377.9999
Bull Shoals	461	Cedars	2005	-92.916409	36.51068	507485	4040595.9999
Bull Shoals	462	Cedars	2005	-92.921922	36.514019	506991	4040965.9999

LAKE	ID	Type	Year Placed	Longitude	Latitude	UTM-X	UTM-Y
Bull Shoals	463	Cedars	2005	-92.921239	36.515795	507052	4041162.9999
Bull Shoals	464	Cedars	2005	-92.916556	36.519055	507471	4041524.9999
Bull Shoals	465	Cedars	2005	-92.915884	36.520677	507531	4041704.9999
Bull Shoals	466	Stump	2006	-92.632518	36.545005	532891	4044462.9999
Bull Shoals	467	Stump	2006	-92.627158	36.544384	533371	4044395.9999
Bull Shoals	468	Stump	2006	-92.62674	36.542994	533409	4044241.9999
Bull Shoals	469	Stump	2006	-92.637497	36.543334	532446	4044275.9999
Bull Shoals	470	Stump	2006	-92.638123	36.543219	532390	4044262.9999
Bull Shoals	471	Cedars	2006	-92.638563	36.544726	532350	4044429.9999
Bull Shoals	472	Cedars	2006	-92.638562	36.545005	532350	4044460.9999
Bull Shoals	473	Cedars	2006	-92.638483	36.545194	532357	4044481.9999
Bull Shoals	474	Stump	2006	-92.638072	36.546969	532393	4044678.9999
Bull Shoals	475	Stump	2006	-92.637067	36.546831	532483	4044663.9999
Bull Shoals	476	Stump	2006	-92.636878	36.546641	532500	4044642.9999
Bull Shoals	477	Stump	2006	-92.638724	36.548521	532334	4044850.9999
Bull Shoals	478	Stump	2006	-92.638468	36.54834	532357	4044830.9999
Bull Shoals	479	Stump	2006	-92.598576	36.542714	535930	4044220.9999
Bull Shoals	480	Stump	2006	-92.598954	36.542904	535896	4044241.9999
Bull Shoals	481	Stump	2006	-92.599298	36.543383	535865	4044294.9999
Bull Shoals	482	Stump	2006	-92.599887	36.544061	535812	4044369.9999
Bull Shoals	483	Rocks	2006	-92.607662	36.531051	535122	4042923.9999
Bull Shoals	484	Rocks	2006	-92.606981	36.530977	535183	4042915.9999
Bull Shoals	485	Rocks	2006	-92.607059	36.530887	535176	4042905.9999
Bull Shoals	486	Rocks	2006	-92.608007	36.531314	535091	4042952.9999
Bull Shoals	487	Rocks	2006	-92.608095	36.531512	535083	4042974.9999
Bull Shoals	488	Rocks	2006	-92.608095	36.531621	535083	4042986.9999
Bull Shoals	489	Cedars	2006	-93.059928	36.556437	494637	4045669.9999
Bull Shoals	490	Cedars	2006	-93.060207	36.556085	494612	4045630.9999
Bull Shoals	491	Cedars	2006	-93.060431	36.555824	494592	4045601.9999

LAKE	ID	Type	Year Placed	Longitude	Latitude	UTM-X	UTM-Y
Bull Shoals	492	Cedars	2006	-93.07061	36.550269	493680.6061	4044986.5022
Bull Shoals	493	Cedars	2006	-93.064955	36.554694	494187	4045476.9999
Bull Shoals	494	Cedars	2006	-93.064821	36.554956	494199	4045505.9999
Bull Shoals	495	Cedars	2006	-93.064721	36.555136	494208	4045525.9999
Bull Shoals	496	Cedars	2006	-93.061953	36.530788	494454	4042824.9999
Bull Shoals	497	Cedars	2006	-93.061271	36.53004	494515	4042741.9999
Bull Shoals	498	Cedars	2006	-93.046378	36.526053	495848	4042298.9999
Bull Shoals	499	Cedars	2006	-93.045741	36.525963	495905	4042288.9999
Bull Shoals	500	Cedars	2006	-93.04554	36.525945	495923	4042286.9999
Bull Shoals	501	Cedars	2006	-93.043776	36.526523	496081	4042350.9999
Bull Shoals	502	Cedars	2006	-93.043431	36.53021	496112	4042759.9999
Bull Shoals	503	Cedars	2006	-93.043219	36.529967	496131	4042732.9999
Bull Shoals	504	Cedars	2006	-93.03971	36.526641	496445	4042363.9999
Bull Shoals	505	Cedars	2006	-93.035306	36.511078	496838.5919	4040637.4991
Bull Shoals	506	Cedars	2006	-93.035045	36.511038	496862	4040632.9999
Bull Shoals	507	Cedars	2006	-93.02343	36.508931	497902	4040398.9999
Bull Shoals	508	Cedars	2006	-93.02349	36.508728	497896.5901	4040376.4968
Bull Shoals	509	Cedars	2006	-93.024669	36.507155	497791	4040201.9999
Bull Shoals	510	Cedars	2006	-92.749959	36.5225	522386	4041932.9999
Bull Shoals	511	Cedars	2006	-92.74672	36.519023	522677	4041547.9999
Bull Shoals	512	Cedars	2006	-92.609678	36.52335	534945	4042068.9999
Bull Shoals	513	Cedars	2006	-92.626005	36.547175	533473	4044705.9999
Bull Shoals	514	Cedars	2006	-92.630636	36.548316	533058	4044830.9999
Bull Shoals	515	Stump	2006	-92.588531	36.549197	536826	4044943.9999
Bull Shoals	516	Stump	2006	-92.587814	36.549519	536890	4044979.9999
Bull Shoals	517	Stump	2006	-92.588339	36.549494	536843	4044976.9999
Bull Shoals	518	Cedars	2006	-92.589832	36.552384	536708	4045296.9999
Bull Shoals	519	Cedars	2006	-92.590044	36.552439	536689	4045302.9999
Bull Shoals	520	Cedars	2006	-92.590256	36.552521	536670	4045311.9999

LAKE	ID	Type	Year Placed	Longitude	Latitude	UTM-X	UTM-Y
Bull Shoals	521	Cedars	2006	-92.591147	36.555246	536589	4045613.9999
Bull Shoals	522	Cedars	2006	-92.590833	36.555426	536617	4045633.9999
Bull Shoals	523	Stump	2006	-92.60391	36.530813	535458	4042898.9999
Bull Shoals	524	Stump	2006	-92.604222	36.530851	535430	4042902.9999
Bull Shoals	525	Stump	2006	-92.604479	36.53096	535407	4042914.9999
Bull Shoals	526	Stump	2006	-92.605105	36.53089	535351	4042906.9999
Bull Shoals	527	Cedars	2006	-92.612092	36.52746	534727	4042523.9999
Bull Shoals	528	Stump	2006	-92.59832	36.546769	535951	4044670.9999
Bull Shoals	529	Stump	2006	-92.598108	36.546787	535970	4044672.9999
Bull Shoals	530	Stump	2006	-92.597302	36.546919	536042	4044687.9999
Bull Shoals	531	Stump	2006	-92.597408	36.548155	536032	4044824.9999
Bull Shoals	532	Stump	2006	-92.597462	36.544224	536029	4044388.9999
Bull Shoals	533	Stump	2006	-92.598122	36.544037	535970	4044367.9999
Bull Shoals	534	Cedars	2006	-92.659407	36.563619	530477	4046518.9999
Bull Shoals	535	Cedars	2006	-92.654738	36.558035	530897	4045900.9999
Bull Shoals	536	Cedars	2006	-92.653442	36.555507	531014	4045620.9999
Bull Shoals	537	Cedars	2012	-92.666321	36.560379	529859.569	4046157.4112
Bull Shoals	538	Cedars	2012	-92.759515	36.520744	521531	4041736
Bull Shoals	539	Cedars	2013	-92.640455	36.590703	532161.5747	4049529.4017
Bull Shoals	540	Cedars	2013	-92.666208	36.563192	529868.5697	4046469.4108
Bull Shoals	541	Cedars	2013	-92.665003	36.562728	529976.5695	4046418.4106
Bull Shoals	542	Cedars	2013	-92.588551	36.556873	536820.5603	4045795.3943
Bull Shoals	543	Cedars	2013	-92.589433	36.556984	536741.5604	4045807.3945
Bull Shoals	544	Cedars	2016	-92.642562	36.588668	531974	4049303
Bull Shoals	545	Cedars	2016	-92.641893	36.590721	532033	4049531
Bull Shoals	546	Cedars	2016	-92.651702	36.587171	531157	4049134
Bull Shoals	547	Cedars	2016	-92.648614	36.585161	531434	4048912
Bull Shoals	548	Cedars	2016	-92.648992	36.565951	531408	4046781
Bull Shoals	549	Cedars	2016	-92.658335	36.563337	530573	4046488

LAKE	ID	Type	Year Placed	Longitude	Latitude	UTM-X	UTM-Y
Bull Shoals	550	Cedars	2016	-92.6642	36.561289	530049	4046259
Bull Shoals	551	Cedars	2016	-92.665006	36.562034	529976.5693	4046341.4107
Bull Shoals	552	Cedars	2016	-92.659279	36.562222	530489	4046364
Bull Shoals	553	Cedars	2016	-92.654448	36.557854	530923	4045881
Bull Shoals	554	Cedars	2016	-92.653296	36.55566	531027	4045638
Bull Shoals	555	Cedars	2016	-92.65716	36.542026	530686.563	4044124.4114
Bull Shoals	556	Cedars	2016	-92.653654	36.548016	530998	4044790
Bull Shoals	557	Cedars	2016	-92.656333	36.543552	530760	4044294
Bull Shoals	558	Cedars	2016	-92.647183	36.55081	531576	4045102
Bull Shoals	559	Cedars	2016	-92.638443	36.546582	532360	4044636
Bull Shoals	560	Cedars	2016	-92.62649	36.543787	533431	4044330
Bull Shoals	561	Cedars	2016	-92.623549	36.537539	533697	4043638
Bull Shoals	562	Cedars	2016	-92.637052	36.533335	532490	4043167
Bull Shoals	563	Cedars	2016	-92.635605	36.532249	532620	4043047
Bull Shoals	564	Cedars	2016	-92.621213	36.530743	533909	4042885
Bull Shoals	565	Cedars	2016	-92.630651	36.547532	533057	4044744
Bull Shoals	566	Cedars	2016	-92.598404	36.543551	535945	4044314
Bull Shoals	567	Cedars	2016	-92.593778	36.537225	536362	4043614
Bull Shoals	568	Cedars	2016	-92.591777	36.537471	536541	4043642
Bull Shoals	569	Cedars	2016	-92.591369	36.538614	536577	4043769
Bull Shoals	570	Cedars	2016	-92.607334	36.531789	535151	4043006
Bull Shoals	571	Cedars	2016	-92.613658	36.531486	534585	4042970
Bull Shoals	572	Cedars	2016	-92.616269	36.532071	534351	4043034
Bull Shoals	573	Cedars	2016	-92.613101	36.526769	534637	4042447
Bull Shoals	574	Cedars	2016	-92.610661	36.523227	534857	4042055
Bull Shoals	575	Cedars	2016	-92.61301	36.523554	534646.5535	4042090.4038
Bull Shoals	576	Cedars	2016	-92.631223	36.523509	533016	4042079
Bull Shoals	577	Cedars	2016	-92.634778	36.525251	532697	4042271
Bull Shoals	578	Cedars	2016	-92.636807	36.520059	532517.5549	4041694.4096

LAKE	ID	Type	Year Placed	Longitude	Latitude	UTM-X	UTM-Y
Bull Shoals	579	Cedars	2016	-92.643123	36.520029	531952	4041689
Bull Shoals	580	Cedars	2016	-92.611327	36.503964	534806	4039918
Bull Shoals	581	Cedars	2016	-92.63566	36.518276	532621	4041497
Bull Shoals	582	Cedars	2016	-92.624645	36.518647	533607	4041542
Bull Shoals	583	Cedars	2016	-92.620399	36.500811	533995	4039565
Bull Shoals	584	Cedars	2016	-92.621682	36.505557	533878	4040091
Bull Shoals	585	Cedars	2016	-92.634525	36.50548	532728	4040078
Bull Shoals	586	Cedars	2016	-92.637373	36.507724	532472	4040326
Bull Shoals	587	Cedars	2016	-92.638705	36.505803	532353.5512	4040112.4117
Bull Shoals	588	Cedars	2016	-92.632831	36.502328	532881	4039729
Bull Shoals	589	Cedars	2016	-92.639402	36.504642	532291.5509	4039983.412
Bull Shoals	590	Cedars	2016	-92.644018	36.502723	531879	4039769
Bull Shoals	591	Cedars	2016	-92.642562	36.503656	532009	4039873
Bull Shoals	592	Cedars	2016	-92.625345	36.50564	533550	4040099
Bull Shoals	593	Cedars	2016	-92.764472	36.52518	521086	4042227
Bull Shoals	594	Cedars	2016	-92.759458	36.528335	521534	4042578
Bull Shoals	595	Cedars	2016	-92.757457	36.525284	521714	4042240
Bull Shoals	596	Cedars	2016	-92.758938	36.519454	521583	4041593
Bull Shoals	597	Cedars	2016	-92.75778	36.518216	521687	4041456
Bull Shoals	598	Cedars	2016	-92.747875	36.519083	522573.5657	4041554.4343
Bull Shoals	599	Cedars	2016	-92.746452	36.519013	522701	4041547
Bull Shoals	600	Cedars	2016	-92.744676	36.519271	522860	4041576
Bull Shoals	601	Cedars	2016	-92.75005	36.522185	522378	4041898
Bull Shoals	602	Cedars	2016	-92.750267	36.524214	522358	4042123
Bull Shoals	603	Cedars	2016	-92.751735	36.518988	522228	4041543
Bull Shoals	604	Cedars	2016	-92.746757	36.514569	522675	4041054
Bull Shoals	605	Cedars	2016	-92.749266	36.515693	522450	4041178
Bull Shoals	606	Cedars	2016	-92.742735	36.511694	523036	4040736
Bull Shoals	607	Cedars	2016	-92.741118	36.510924	523181	4040651

LAKE	ID	Type	Year Placed	Longitude	Latitude	UTM-X	UTM-Y
Bull Shoals	608	Cedars	2016	-92.732926	36.509319	523915	4040475
Bull Shoals	609	Cedars	2016	-92.736532	36.503269	523594	4039803
Bull Shoals	610	Cedars	2016	-92.732204	36.501727	523982	4039633
Bull Shoals	611	Cedars	2016	-92.91579	36.520275	507539.4522	4041660.4113
Bull Shoals	612	Cedars	2016	-92.917002	36.519042	507431.0574	4041523.5474
Bull Shoals	613	Cedars	2016	-92.922363	36.513526	506951.5626	4040911.289
Bull Shoals	614	Cedars	2016	-92.916099	36.509407	507512.8372	4040454.8629
Bull Shoals	615	Cedars	2016	-92.925638	36.507493	506658.8368	4040241.8525
Bull Shoals	616	Cedars	2016	-92.933265	36.509381	505975.7195	4040450.7768
Bull Shoals	617	Cedars	2016	-92.932749	36.516972	506021.3365	4041292.8342
Bull Shoals	618	Cedars	2016	-92.938103	36.524461	505541.4283	4042123.2248
Bull Shoals	619	Cedars	2016	-92.939049	36.529321	505456.3944	4042662.2634
Bull Shoals	620	Cedars	2016	-92.866825	36.500314	511926.4452	4039451.2029
Bull Shoals	621	Cedars	2016	-92.867178	36.509246	511893.466	4040441.933
Bull Shoals	622	Cedars	2016	-92.915266	36.519987	507586.3951	4041628.5063
Bull Shoals	623	Cedars	2016	-92.921228	36.515837	507052.9804	4041167.7174
Bull Shoals	624	Cedars	2016	-92.918962	36.510733	507256.3477	4040601.7288
Bull Shoals	625	Cedars	2016	-92.917177	36.509219	507416.3262	4040433.9257
Bull Shoals	626	Cedars	2016	-92.92801	36.501379	506446.9391	4039563.5018
Bull Shoals	627	Cedars	2016	-92.929388	36.510518	506322.7909	4040577.1451
Bull Shoals	628	Cedars	2016	-92.931851	36.520232	506101.4836	4041654.5039
Bull Shoals	629	Cedars	2016	-92.944472	36.527494	504971.0363	4042459.3108
Bull Shoals	630	Cedars	2016	-92.939917	36.524791	505379.0033	4042159.727
Bull Shoals	631	Cedars	2016	-92.8647	36.500306	512116.7507	4039450.5807
Bull Shoals	632	Cedars	2016	-92.864822	36.506506	512104.8598	4040138.2944
Bull Shoals	633	Cedars	2016	-92.973011	36.518647	502416.398	4041476.8684
Bull Shoals	634	Cedars	2016	-92.971838	36.519825	502521.3829	4041607.5672
Bull Shoals	635	Cedars	2016	-92.97594	36.520102	502154.1133	4041638.1937
Bull Shoals	636	Cedars	2016	-92.975609	36.523265	502183.6596	4041989.0547

LAKE	ID	Type	Year Placed	Longitude	Latitude	UTM-X	UTM-Y
Bull Shoals	637	Cedars	2016	-92.98055	36.513511	501741.518	4040906.999
Bull Shoals	638	Cedars	2016	-92.987609	36.514173	501109.448	4040980.3263
Bull Shoals	639	Cedars	2016	-92.99259	36.512477	500663.4691	4040792.1532
Bull Shoals	640	Cedars	2016	-92.992875	36.511209	500637.9604	4040651.4995
Bull Shoals	641	Cedars	2016	-93.002803	36.516621	499749.0016	4041251.8011
Bull Shoals	642	Cedars	2016	-93.000623	36.517372	499944.1909	4041335.1017
Bull Shoals	643	Cedars	2016	-92.996529	36.520248	500310.7366	4041654.1252
Bull Shoals	644	Cedars	2016	-92.997509	36.521972	500222.9904	4041845.3559
Bull Shoals	645	Cedars	2016	-92.997473	36.525543	500226.2031	4042241.4668
Bull Shoals	646	Cedars	2016	-92.983534	36.525789	501474.0988	4042268.8772
Bull Shoals	647	Cedars	2016	-92.985229	36.522713	501322.4053	4041927.6493
Bull Shoals	648	Cedars	2016	-92.99706	36.518069	500263.2025	4041412.4197
Bull Shoals	649	Cedars	2016	-93.046589	36.502726	495827.8283	4039711.5168
Bull Shoals	650	Cedars	2016	-93.044425	36.505104	496021.7407	4039975.2024
Bull Shoals	651	Cedars	2016	-93.035797	36.510713	496794.604	4040597.0535
Bull Shoals	652	Cedars	2016	-93.024506	36.507013	497805.5285	4040186.3179
Bull Shoals	653	Cedars	2016	-93.022952	36.508579	497944.7262	4040359.9907
Bull Shoals	654	Cedars	2016	-93.027405	36.512188	497546.0946	4040760.42
Bull Shoals	655	Cedars	2016	-93.039727	36.526493	496443.4227	4042347.5761
Bull Shoals	656	Cedars	2016	-93.048483	36.532538	495659.8819	4043018.4736
Bull Shoals	657	Cedars	2016	-93.042871	36.529546	496162.1078	4042686.3491
Bull Shoals	658	Cedars	2016	-93.045333	36.525885	495941.5153	4042280.3558
Bull Shoals	659	Cedars	2016	-93.062968	36.532263	494363.1971	4042988.7202
Bull Shoals	660	Cedars	2016	-93.070228	36.551067	493714.8182	4045074.9977
Bull Shoals	661	Cedars	2016	-93.06457	36.553853	494221.3963	4045383.6797
Bull Shoals	662	Cedars	2016	-93.045454	36.570879	495933.0409	4047271.3114
Bull Shoals	663	Cedars	2016	-93.048393	36.568566	495669.949	4047014.8698
Bull Shoals	664	Cedars	2016	-93.049124	36.562753	495604.2125	4046370.0952
Bull Shoals	665	Cedars	2016	-93.060839	36.554885	494555.3678	4045497.9366

LAKE	ID	Type	Year Placed	Longitude	Latitude	UTM-X	UTM-Y
Bull Shoals	666	Cedars	2016	-93.060506	36.555702	494585.2257	4045588.5434
Bull Shoals	667	Cedars	2016	-93.042139	36.528495	496227.5863	4042569.7386
Bull Shoals	668	Cedars	2016	-93.033765	36.523408	496977.0491	4042005.1707
Bull Shoals	669	Cedars	2016	-93.059983	36.578802	494633.627847	4048150.885316
Bull Shoals	670	Cedars	2016	-93.063652	36.580724	494305.524039	4048364.294994
Bull Shoals	671	Cedars	2016	-93.070075	36.575345	493730.473364	4047768.027109
Bull Shoals	672	Cedars	2016	-93.095035	36.58353	491498.239007	4048677.86908
Bull Shoals	673	Cedars	2016	-93.113623	36.600973	489837.662624	4050614.550283
Bull Shoals	674	Cedars	2016	-93.11173	36.600594	490006.921528	4050572.310862
Bull Shoals	675	Cedars	2016	-93.110475	36.598643	490118.919054	4050355.764833
Bull Shoals	676	Cedars	2016	-93.030058	36.625012	497312.454226	4053275.51241
Bull Shoals	677	Cedars	2016	-93.058763	36.6002	494744.225667	4050524.403338
Bull Shoals	678	Cedars	2016	-93.092852	36.610203	491696.386754	4051636.400408
Bull Shoals	679	Cedars	2016	-93.085514	36.60385	492352	4050931
Bull Shoals	680	Cedars	2016	-93.067589	36.640678	493958	4055015
Bull Shoals	681	Cedars	2016	-93.042712	36.643665	496182	4055345
Bull Shoals	682	Cedars	2016	-93.029316	36.631138	497379	4053955
Bull Shoals	683	Cedars	2016	-93.06054	36.624518	494587	4053222
Bull Shoals	684	Cedars	2016	-93.066229	36.619909	494078	4052711
Bull Shoals	685	Cedars	2016	-92.759464	36.533464	521532	4043147
Bull Shoals	686	Cedars	2016	-92.75889	36.531318	521584	4042909
Bull Shoals	687	Cedars	2016	-92.77346	36.52252	520282	4041930
Bull Shoals	688	Cedars	2016	-92.730323	36.503228	524150	4039800
Bull Shoals	689	Cedar Trees	2017	-92.972552	36.50307	502458	4039749
Bull Shoals	690	Cedar Trees	2017	-92.971881	36.506685	502518	4040150
Bull Shoals	691	Cedar Trees	2017	-92.970359	36.515781	502654	4041159
Bull Shoals	692	Cedar Trees	2017	-92.940755	36.496045	505306	4038971
Bull Shoals	693	Cedar Trees	2017	-92.943277	36.498138	505080	4039203
Bull Shoals	694	Cedar Trees	2017	-92.947061	36.499789	504741	4039386

LAKE	ID	Type	Year Placed	Longitude	Latitude	UTM-X	UTM-Y
Bull Shoals	695	Cedar Trees	2017	-92.926428	36.509325	506588	4040445
Bull Shoals	696	Cedar Trees	2017	-92.918618	36.50163	507288	4039592
Bull Shoals	697	Cedar Trees	2017	-92.855414	36.496531	512949	4039033
Bull Shoals	698	Cedar Trees	2017	-92.859081	36.494029	512621	4038755
Bull Shoals	699	Cedar Trees	2017	-92.855182	36.495539	512970	4038923
Bull Shoals	700	Cedar Trees	2017	-92.852874	36.493778	513177	4038728
Bull Shoals	701	Cedar Trees	2017	-92.659389	36.590538	530468	4049505
Bull Shoals	702	Cedar Trees	2017	-92.640755	36.580621	532139	4048411
Bull Shoals	703	Cedar Trees	2017	-92.638169	36.543003	532386	4044239
Bull Shoals	704	Cedar Trees	2017	-92.632649	36.545456	532879	4044513
Bull Shoals	705	Cedar Trees	2017	-92.620469	36.511539	533984	4040755
Bull Shoals	706	Cedar Trees	2017	-92.618329	36.508503	534177	4040419