

POOL 21 COTTONWOOD ISLAND POAGE ISLAND

RIVER MILES 319 TO 331

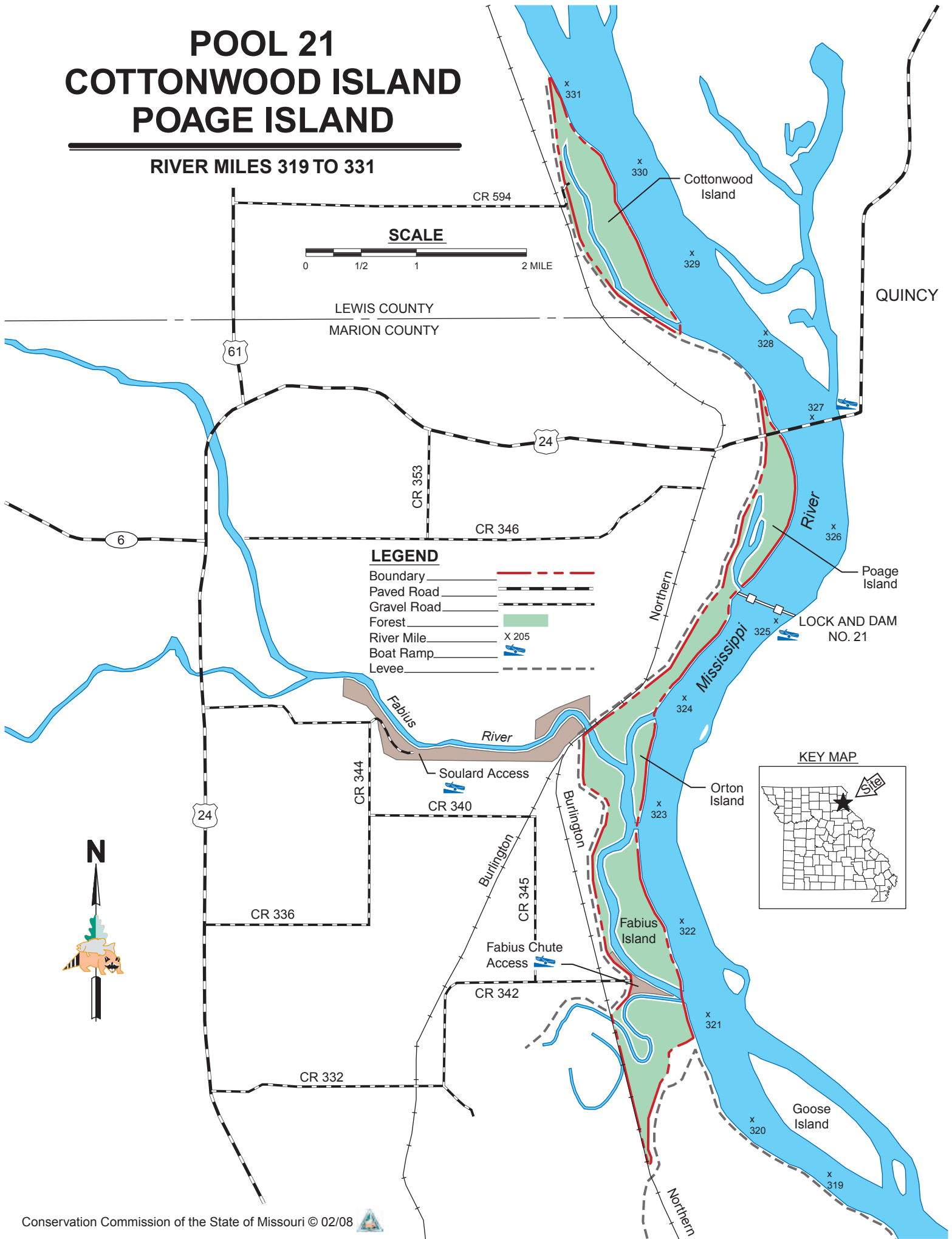
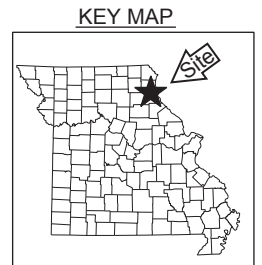


LEWIS COUNTY
MARION COUNTY

QUINCY

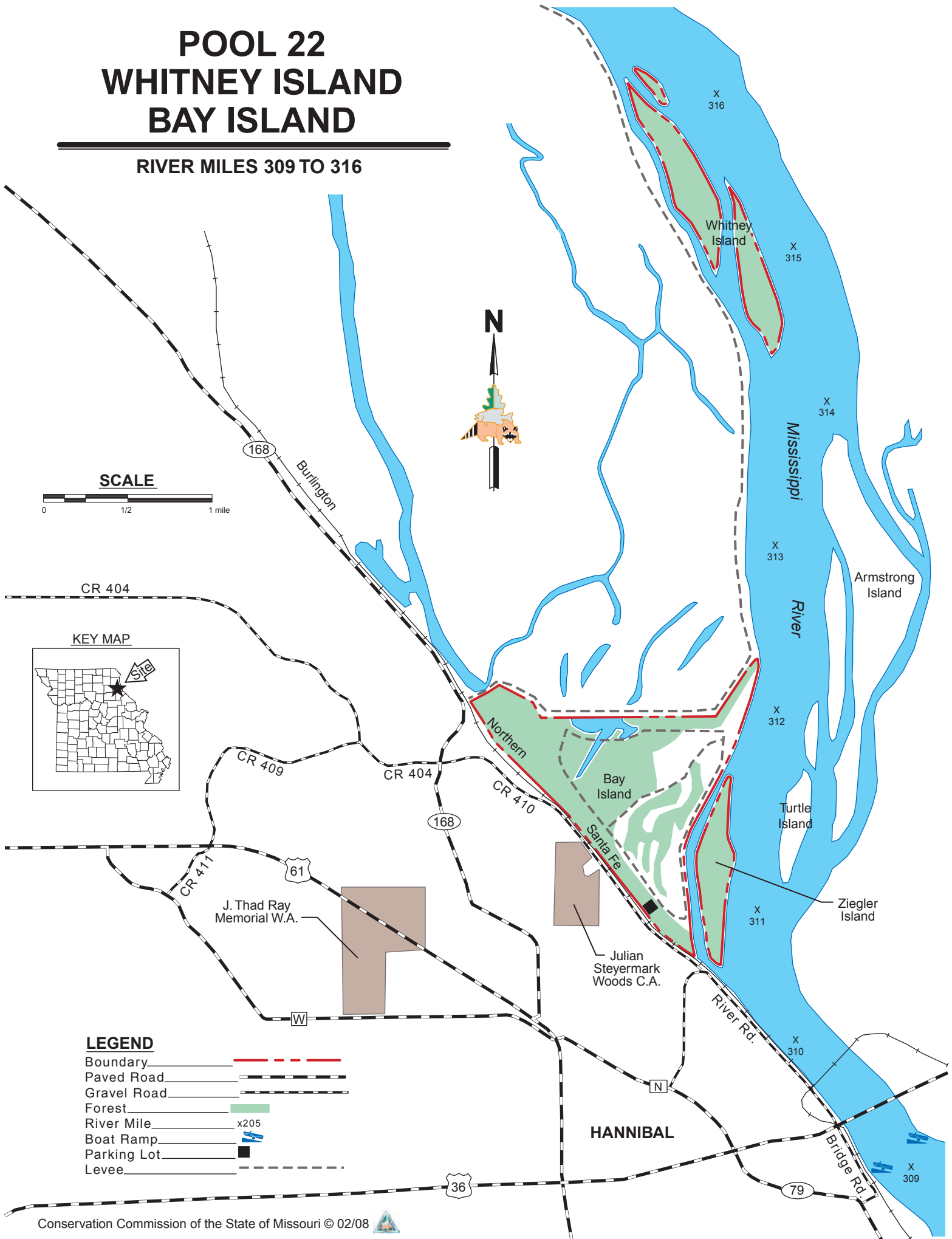
LEGEND

- Boundary
- Paved Road
- Gravel Road
- Forest
- River Mile
- Boat Ramp
- Levee



POOL 22 WHITNEY ISLAND BAY ISLAND

RIVER MILES 309 TO 316










LEGEND

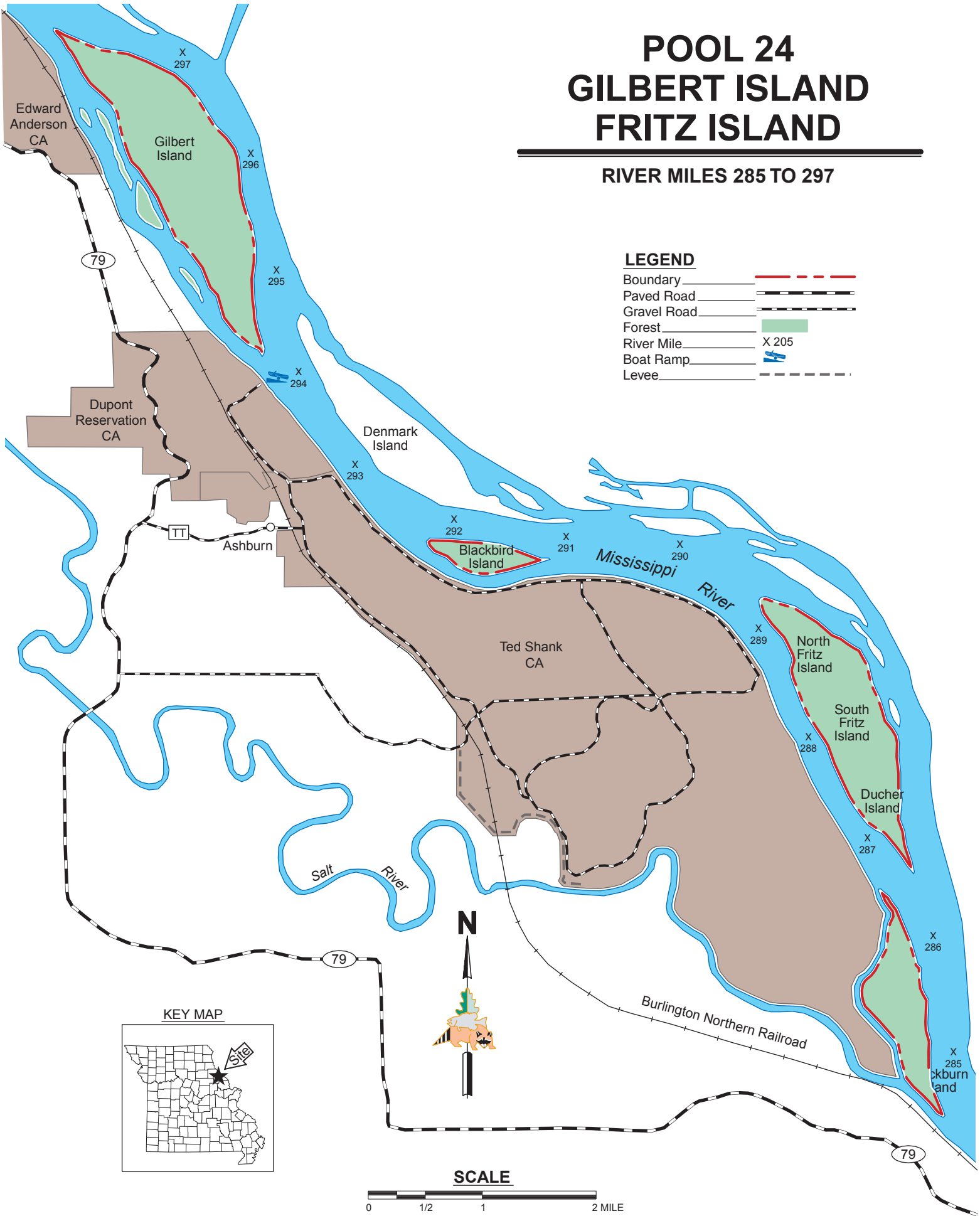
- Boundary
- Paved Road
- Gravel Road
- Forest
- River Mile x205
- Boat Ramp
- Parking Lot
- Levee

POOL 24 GILBERT ISLAND FRITZ ISLAND

RIVER MILES 285 TO 297

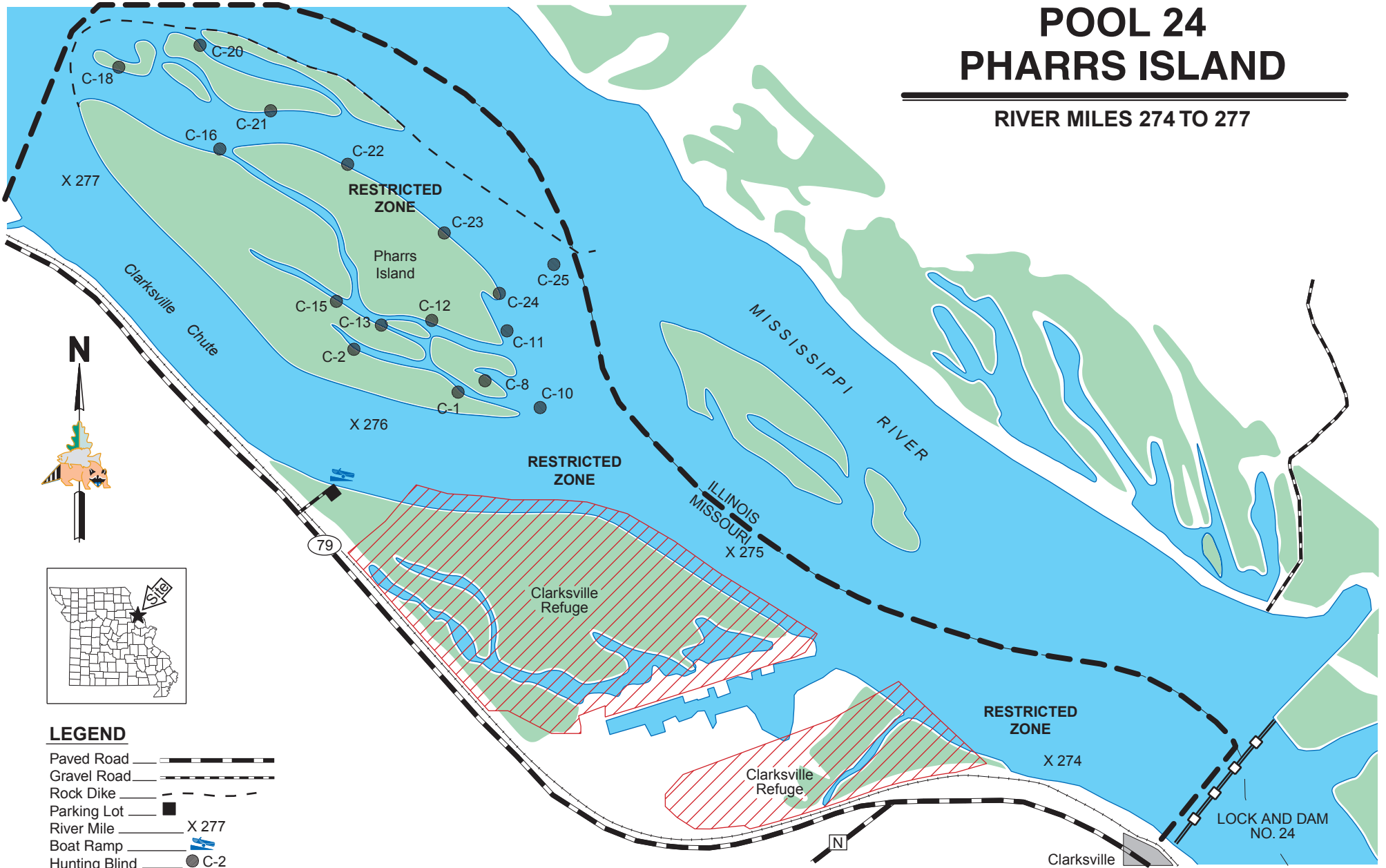
LEGEND

- Boundary 
- Paved Road 
- Gravel Road 
- Forest 
- River Mile 
- Boat Ramp 
- Levee 



POOL 24 PHARRS ISLAND

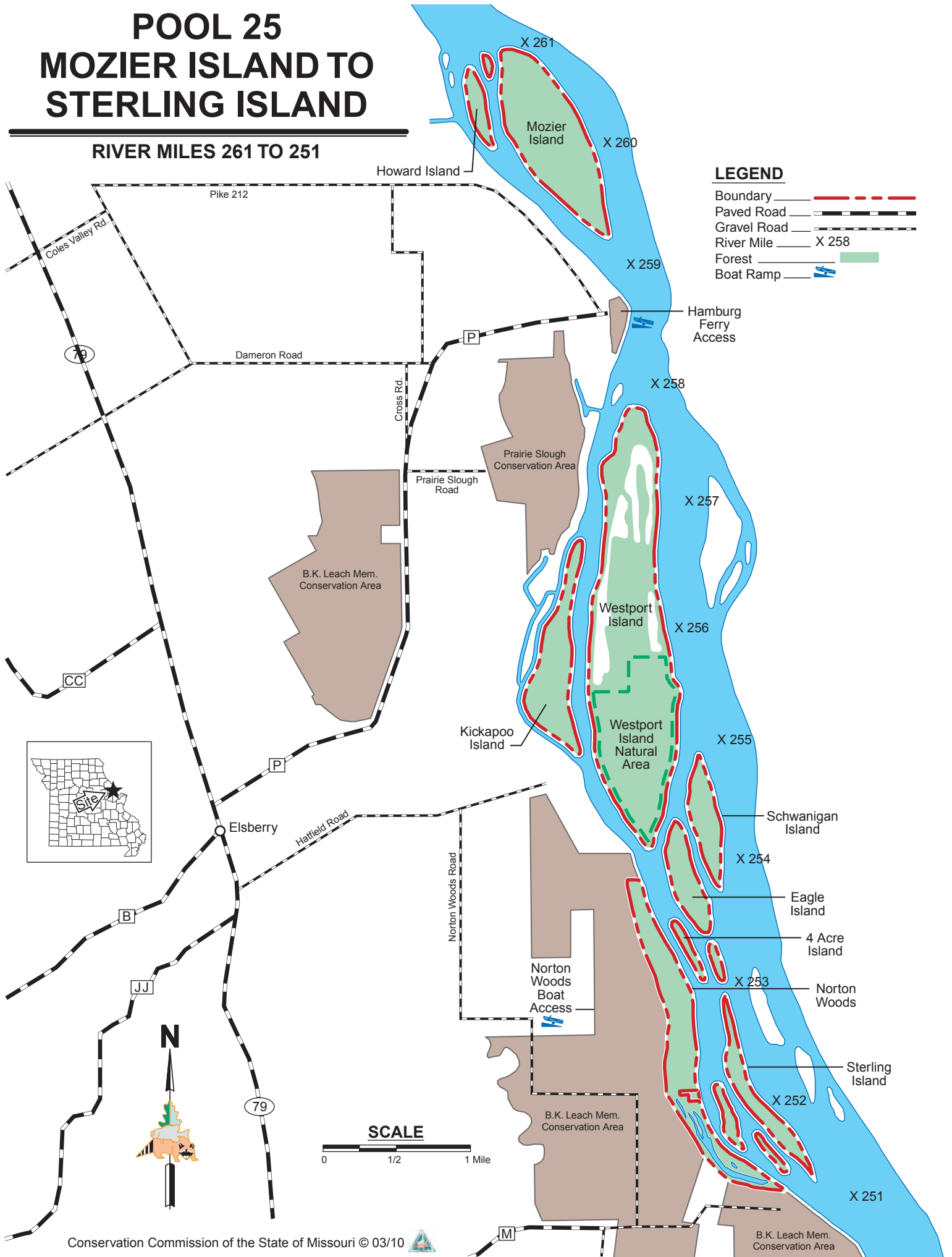
RIVER MILES 274 TO 277



- LEGEND**
- Paved Road ————
 - Gravel Road ————
 - Rock Dike ————
 - Parking Lot —■
 - River Mile — X 277
 - Boat Ramp —
 - Hunting Blind —● C-2
 - Forest —
 - Railroad ————

POOL 25 MOZIER ISLAND TO STERLING ISLAND

RIVER MILES 261 TO 251



LEGEND

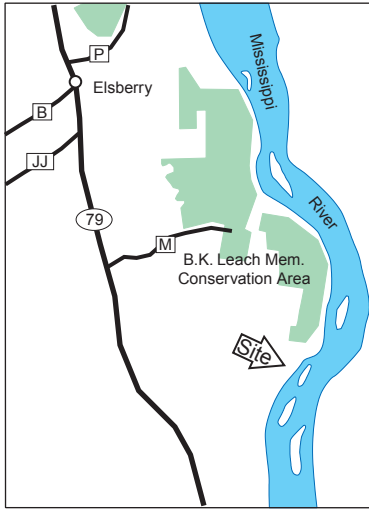
- Boundary
- Paved Road
- Gravel Road
- River Mile
- Forest
- Boat Ramp

SCALE

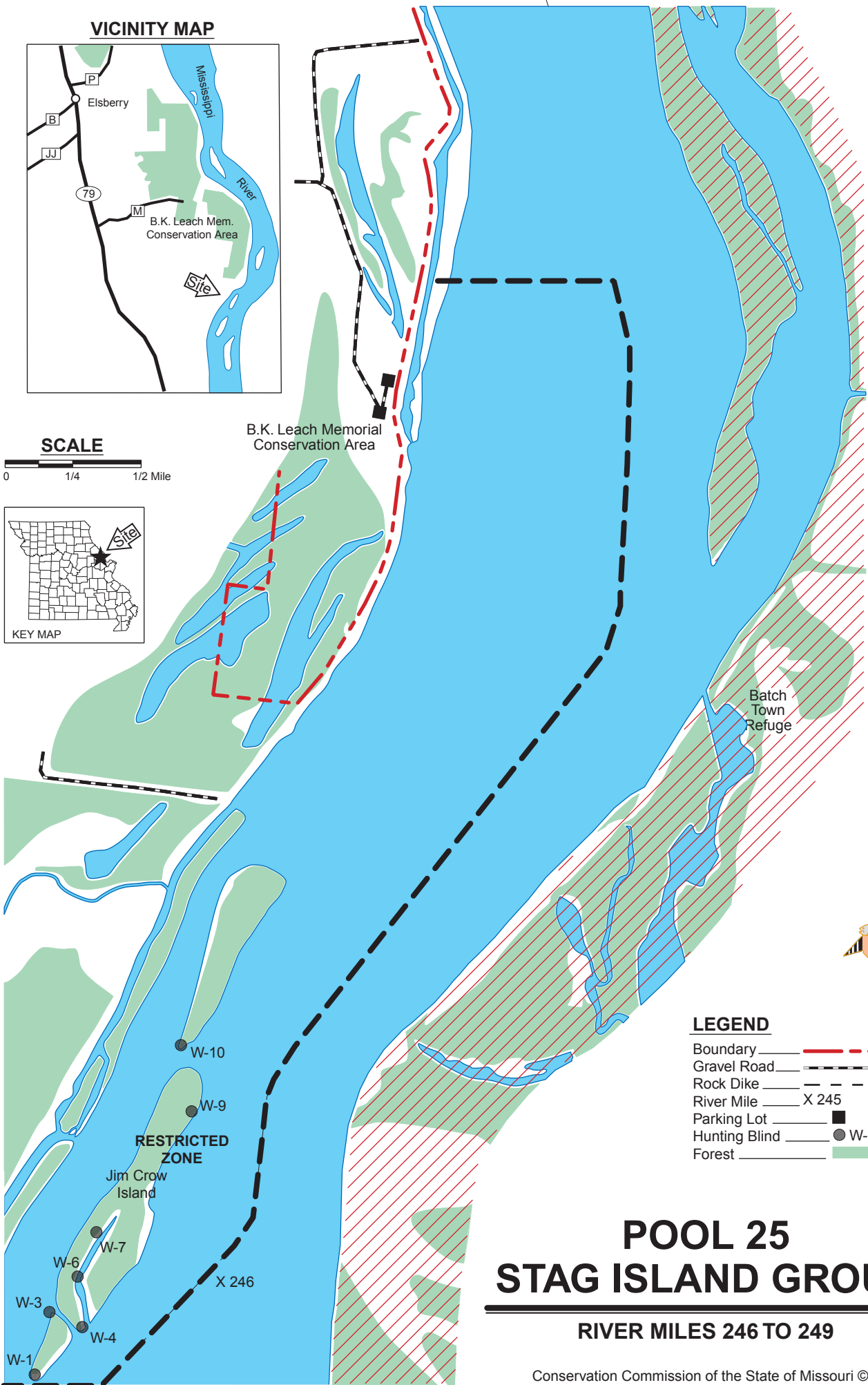
0 1/2 1 Mile



VICINITY MAP




SCALE



LEGEND

- Boundary
- Gravel Road
- Rock Dike
- River Mile
- Parking Lot
- Hunting Blind
- Forest



**POOL 25
STAG ISLAND GROUP**

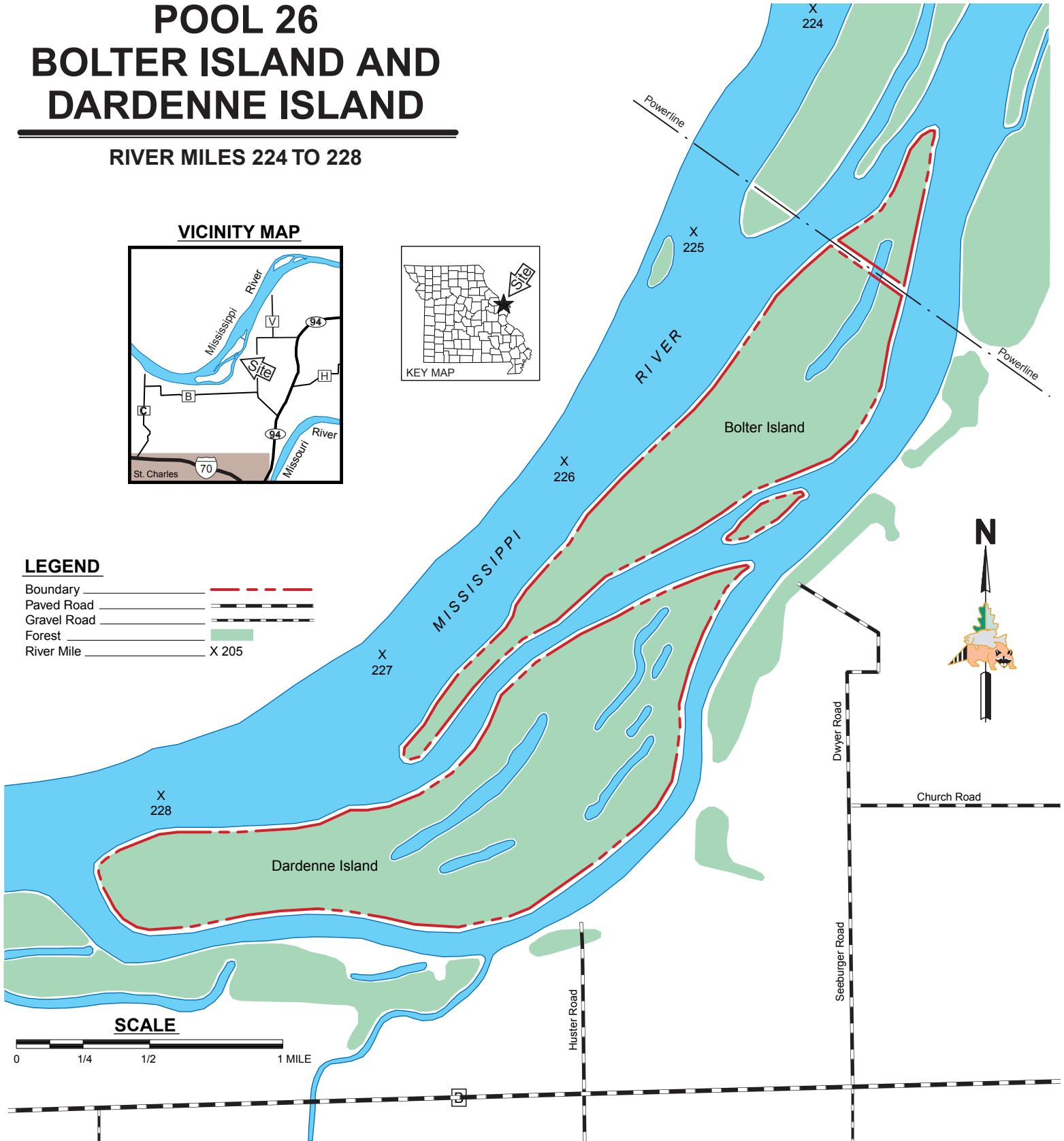
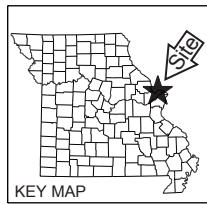
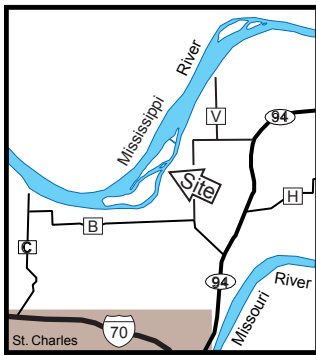
RIVER MILES 246 TO 249



POOL 26 BOLTER ISLAND AND DARDENNE ISLAND

RIVER MILES 224 TO 228

VICINITY MAP



LEGEND

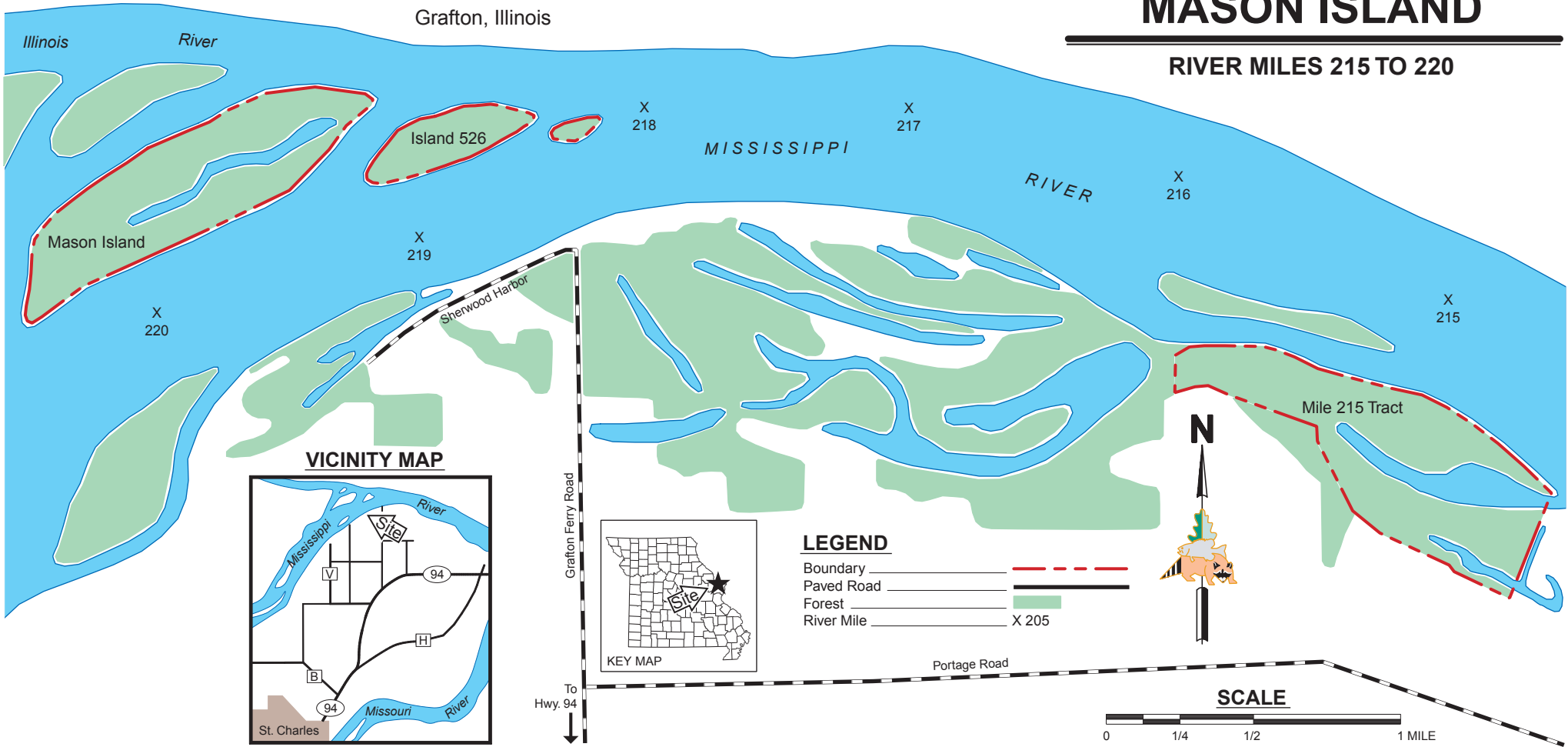
- Boundary
- Paved Road
- Gravel Road
- Forest
- River Mile

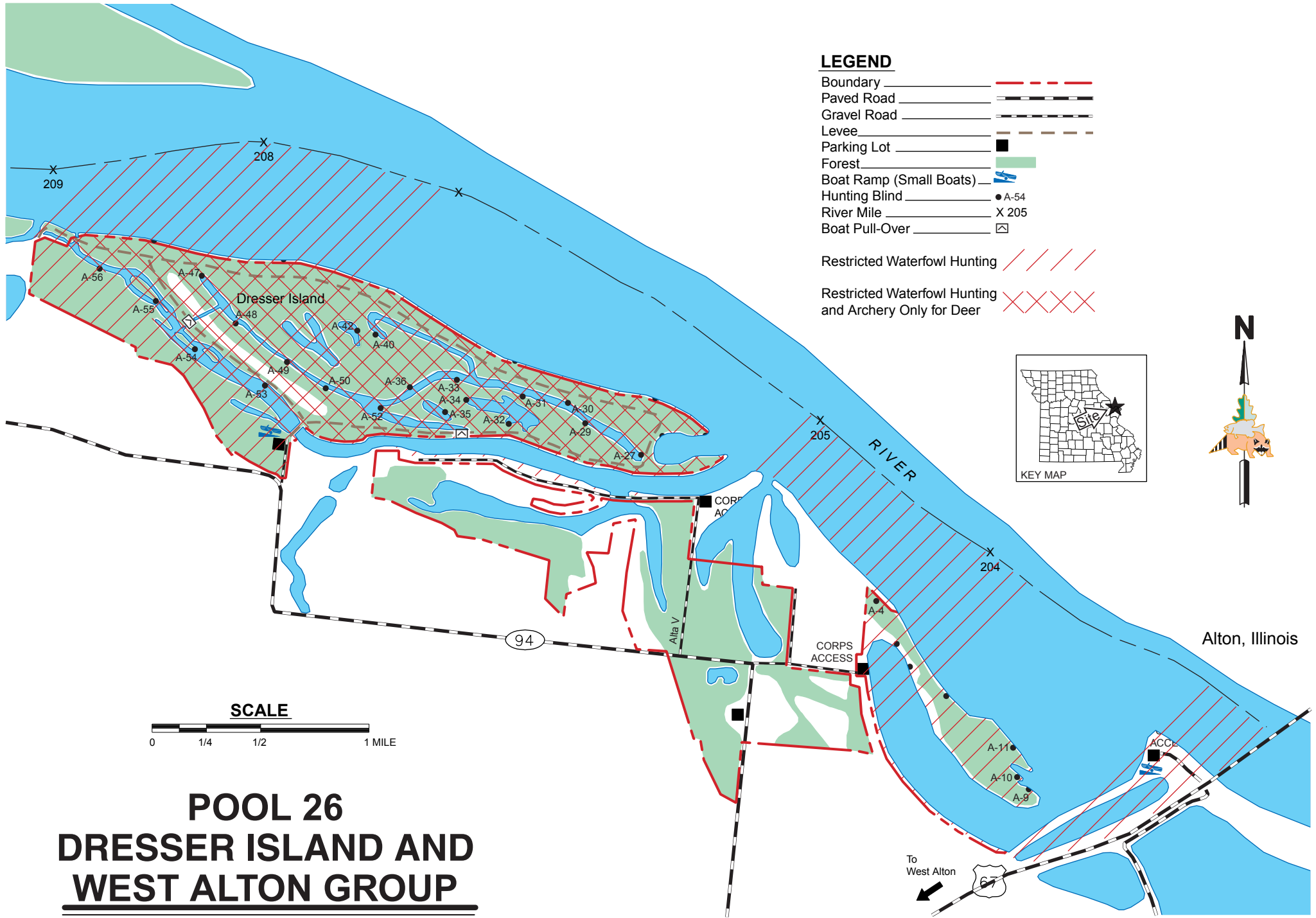
SCALE



POOL 26 MASON ISLAND

RIVER MILES 215 TO 220





LEGEND

- Boundary
- Paved Road
- Gravel Road
- Levee
- Parking Lot
- Forest
- Boat Ramp (Small Boats)
- Hunting Blind A-54
- River Mile X 205
- Boat Pull-Over
- Restricted Waterfowl Hunting
- Restricted Waterfowl Hunting and Archery Only for Deer



**POOL 26
DRESSER ISLAND AND
WEST ALTON GROUP**

RIVER MILES 203 TO 209

