





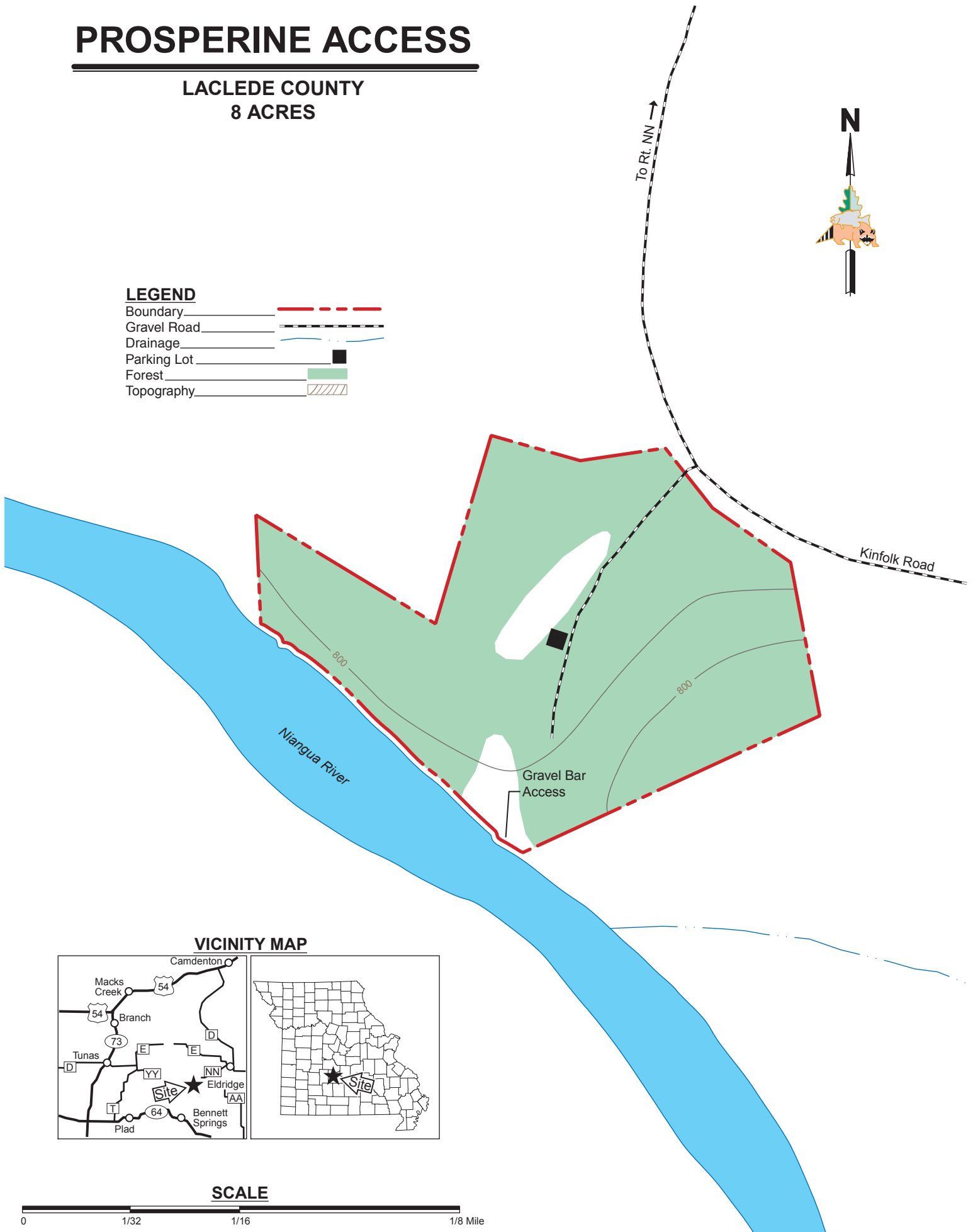


# PROSPERINE ACCESS

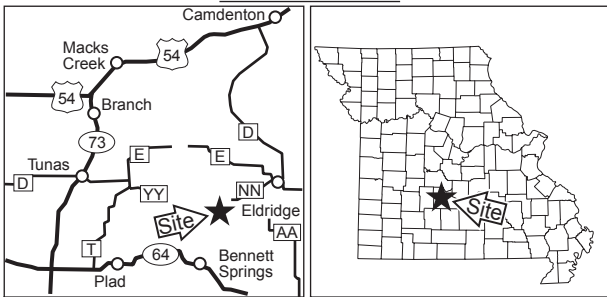
LACLEDE COUNTY  
8 ACRES

## LEGEND

- Boundary 
- Gravel Road 
- Drainage 
- Parking Lot 
- Forest 
- Topography 



## VICINITY MAP



## SCALE

