








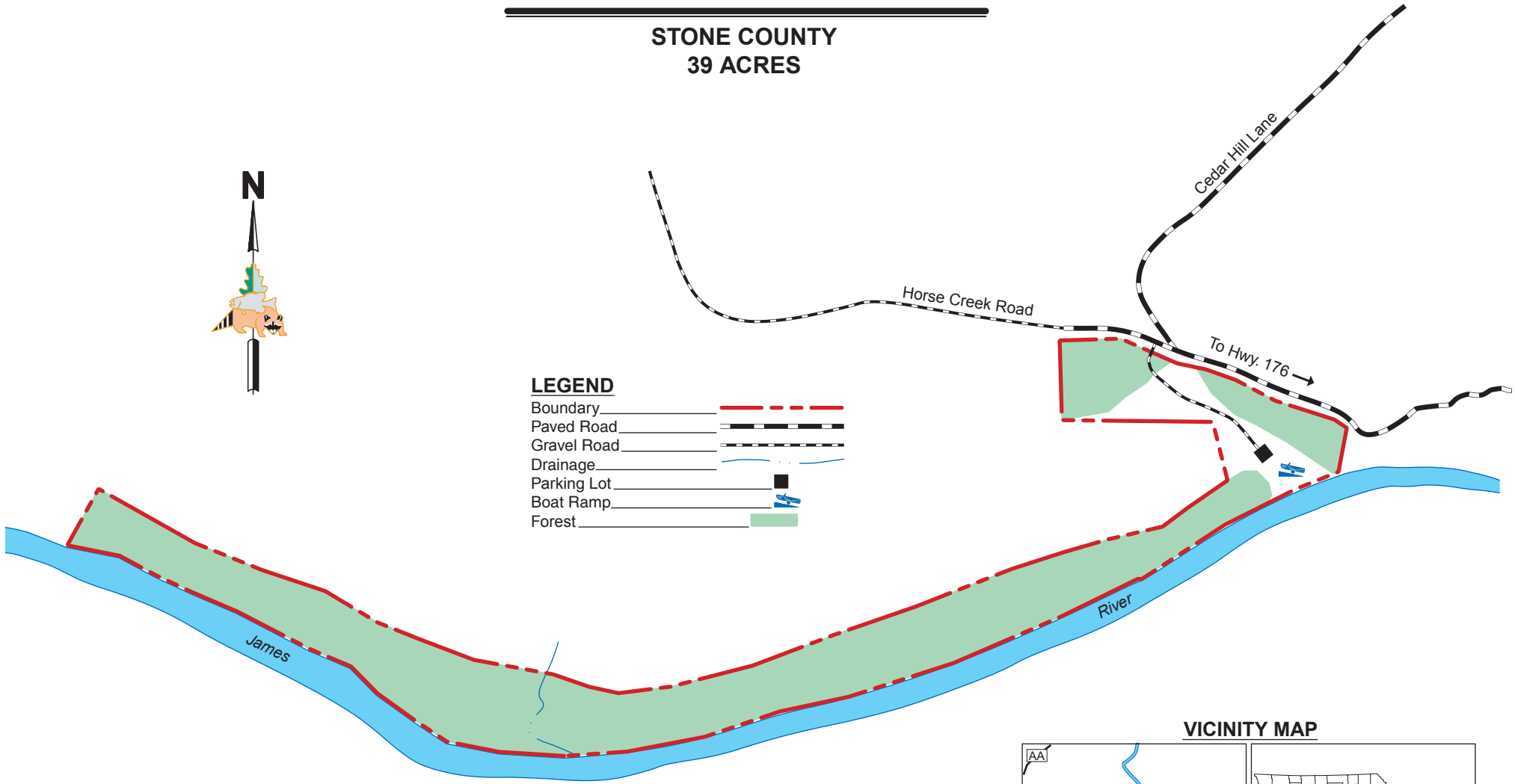
H. L. KERR ACCESS

STONE COUNTY
39 ACRES



LEGEND

- Boundary 
- Paved Road 
- Gravel Road 
- Drainage 
- Parking Lot 
- Boat Ramp 
- Forest 



VICINITY MAP

