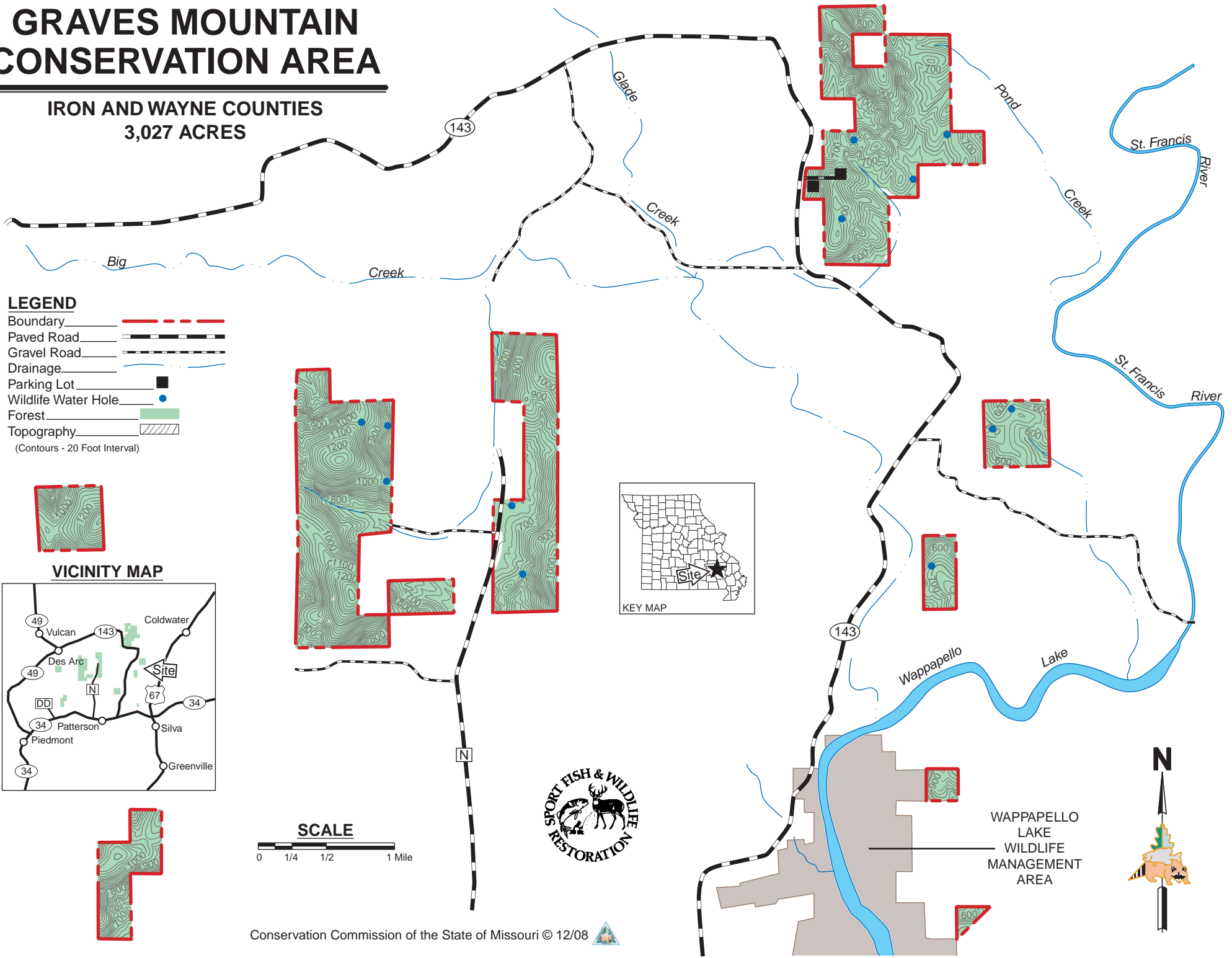


# GRAVES MOUNTAIN CONSERVATION AREA

IRON AND WAYNE COUNTIES  
3,027 ACRES

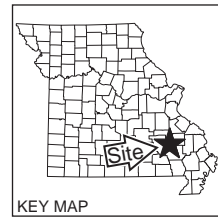
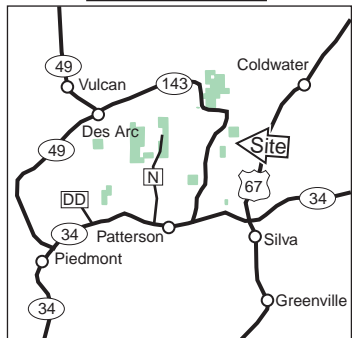


## LEGEND

- Boundary
- Paved Road
- Gravel Road
- Drainage
- Parking Lot
- Wildlife Water Hole
- Forest
- Topography   
(Contours - 20 Foot Interval)



## VICINITY MAP



WAPPAPELLO LAKE WILDLIFE MANAGEMENT AREA

