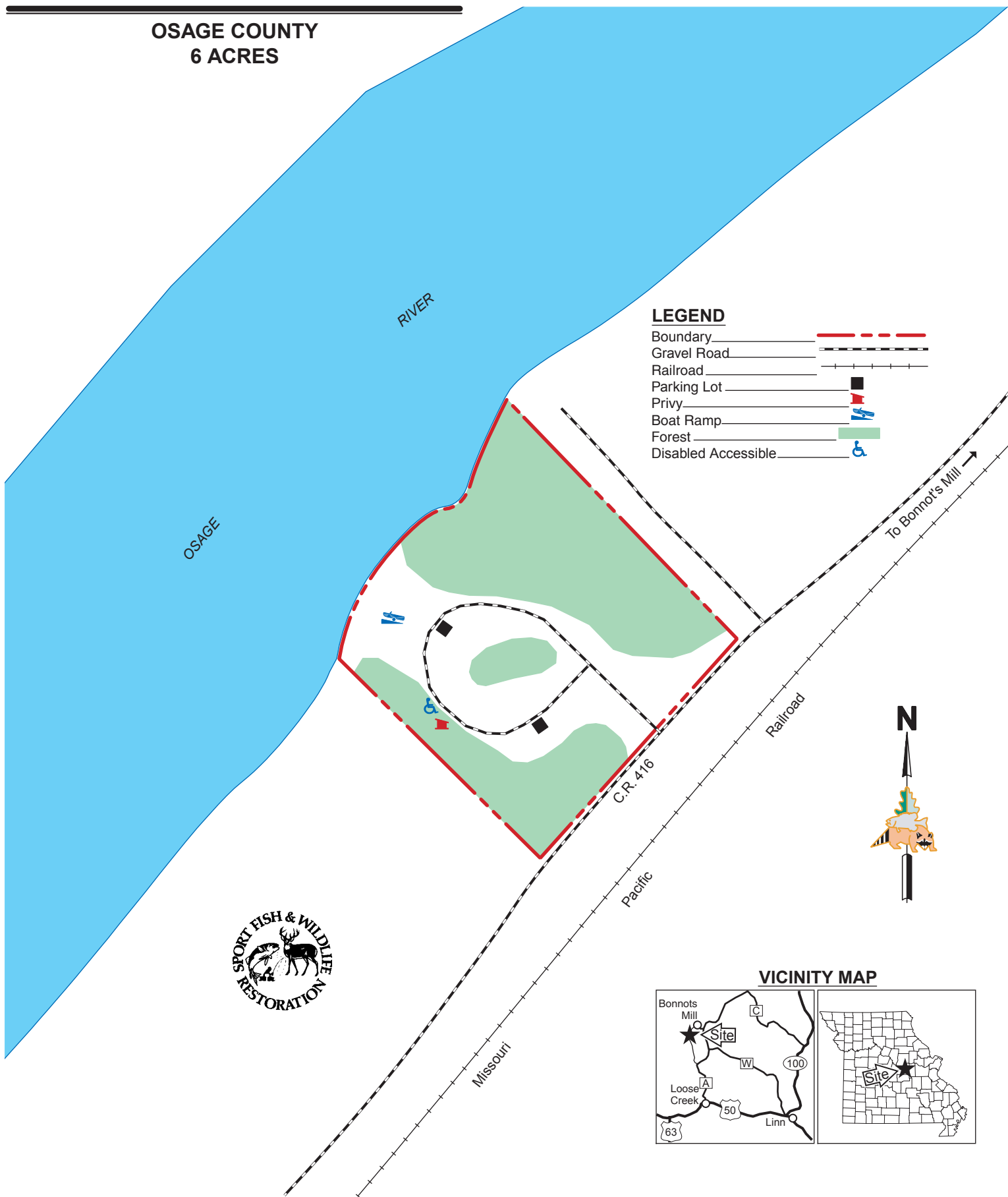










BONNOTS MILL ACCESS

OSAGE COUNTY
6 ACRES

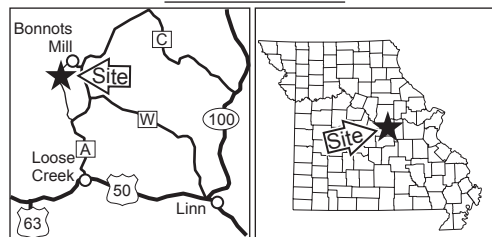


LEGEND

- Boundary 
- Gravel Road 
- Railroad 
- Parking Lot 
- Privy 
- Boat Ramp 
- Forest 
- Disabled Accessible 



VICINITY MAP



SCALE

