

# Missouri Outdoor Recreational Access Program (MRAP) Area Map

MISSOURI  
OUTDOOR RECREATIONAL  
ACCESS PROGRAM

OPEN FOR  
**WILDLIFE VIEWING**



THIS PROPERTY IS OPEN FOR  
WILDLIFE VIEWING  
SPECIAL REGULATIONS APPLY

PLEASE RESPECT PRIVATE PROPERTY  
FOOT TRAFFIC ONLY  
mdc.mo.gov/mrap



**Area Name: Marian's Place**

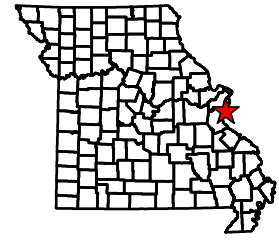
**County: St. Louis      Size: 45 Acres**

**Township: 43N, Range: 06E, Section: 24**

**Public Access Type: Wildlife Viewing**

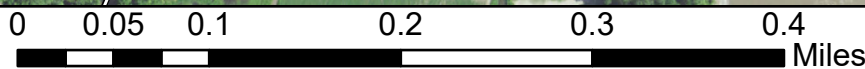
**Area open 1 hr before sunrise to 1 hr after sunset**

## St. Louis County



Directions From Mehlville:






- 1) Head southwest on Lemay Ferry Rd toward Evergreen Ln. Follow for 0.2 miles. Use the 2nd for the left lane to turn onto S Lindbergh Blvd. Follow for 0.2 miles
- 3) Turn right onto the I-255/US-50 E ramp to Illinois. Follow for 0.5 miles.
- 4) Merge onto I-255 E. Use the right lane to take exit 2 for MO-231 S. Follow for 1.6 miles
- 5) Turn left onto Cliff Cave Rd. Follow for 1.7 miles.
- 6) Turn left into parking lot. Walk South on trail to the board.



PLEASE RESPECT PRIVATE PROPERTY  
WALK-IN WILDLIFE VIEWING ONLY  
ALL OTHER ACTIVITIES PROHIBITED  
PARKING IN DESIGNATED AREA ONLY  
STAY ON MRAP PROPERTY; NO TRESPASSING  
NO TRAPPING  
NO LITTERING INCLUDING SPENT SHELLS  
NO TARGET SHOOTING, CAMPING, OR ALCOHOL  
NO FIREWORKS, BIKING, HORSEBACK RIDING  
DO NOT OPEN GATES & AVOID DAMAGING FENCES  
NO EQUIPMENT OR GEAR MAY BE LEFT OVERNIGHT

**SPECIAL REGULATIONS APPLY. GO TO: [HTTPS://MDC.MO.GOV/MRAP](https://mdc.mo.gov/mrap)**

## Legend

-  Additional Parking
  -  Parking and Registration
- Land\_Use**
-  MRAP Boundary
  -  St. Louis County Parks
  -  Trail