# Disabled-Accessible Outdoors




Serving nature and you™

MISSOURI DEPARTMENT OF CONSERVATION

# Disabled-Accessible Outdoors

**Administrative Office**
P.O. Box 180 (ZIP 65102-0180)
2901 W. Truman Blvd.
Jefferson City, MO 65109
573-751-4115
*www.missouriconservation.org*

**Contributors to this guide**
Debra Thompson, *ADA Coordinator*
Kariene Henry, *Intern*
Leigh Ann Smith
Mary Lyon
Marlyn Miller
Russell Mueller
MDC Regional Supervisors and Staff
MDC Accessibility Committee
Jim Rathert, *Photographer*
Cliff White, *Photographer*
Libby Block, *Designer*

**Cover Photograph:** Cliff White

Copyright © 2006 by the Conservation Commission of the State of Missouri

Serving nature and you™

Equal opportunity to participate in and benefit from programs of the Missouri Department of Conservation is available to all individuals without regard to their race, color, national origin, sex, age or disability. Questions should be directed to the Department of Conservation, P.O. Box 180, Jefferson City, MO 65102, 573-751-4115 (voice) or 800-735-2966 (TTY), or to the U.S. Fish and Wildlife Service Division of Federal Assistance, 4401 N. Fairfax Drive, Mail Stop: MBSP-4020, Arlington, VA 22203.

# Missouri Department of Conservation Contact Offices

**ADMINISTRATIVE OFFICE**
P.O. Box 180 (ZIP 65102-0180)
2901 W. Truman Blvd.
Jefferson City, MO 65109
Phone: 573-751-4115
Fax: 573-751-4467

**NORTHWEST REGIONAL OFFICE**
701 James McCarthy Drive
St. Joseph, MO 64507
Phone: 816-271-3100
Fax: 816-271-3107

**NORTHEAST REGIONAL OFFICE**
2500 S. Halliburton
Kirksville, MO 63501
Phone: 660-785-2420
Fax: 660-785-2553

**KANSAS CITY REGIONAL OFFICE**
3424 N.W. Duncan Road
Blue Springs, MO 64015
Phone: 816-655-6250
Fax: 816-655-6256

**CENTRAL REGIONAL OFFICE**
1907 Hillcrest Drive
Columbia, MO 65201
Phone: 573-884-6861
Fax: 573-882-9807

**ST. LOUIS REGIONAL OFFICE**
2360 Highway D
St. Charles, MO 63304
Phone: 636-441-4554
Fax: 636-926-9125

**SOUTHWEST REGIONAL OFFICE**
2630 N. Mayfair
Springfield, MO 65803
Phone: 417-895-6880
Fax: 417-895-6910

**OZARK REGIONAL OFFICE**
551 Joe Jones Blvd.
P.O. Box 138
West Plains, MO 65775
Phone: 417-256-7161
Fax: 417-256-0429

**SOUTHEAST REGIONAL OFFICE**
2302 County Park Drive
Cape Girardeau, MO 63701
Phone: 573-290-5730
Fax: 573-290-5736

# Contents


**4 Introduction**

Mission Statements

Definitions

Other MDC Resources

**5 Symbols Used to Identify Disabled-Accessible Facilities**

**6 Select Statewide Disabled-Accessible Facilities**

Boat Docks and Ramps

Hunting Blinds

Fishing Areas with Docks, Jetties or Platforms

Trails

Shooting/Archery Ranges and Outdoor Education Centers

Third-Party Shooting/Archery Ranges

Community Assistance Program Areas

**14 Areas With Three or More Disabled-Accessible Facilities**

**CENTRAL REGION**

**Boone**

Eagle Bluffs Conservation Area

Henry Jackson Waters and C.B. Moss Memorial Wildlife Area

Resource Science Center

Rocky Fork Lakes Conservation Area

**Callaway**

Little Dixie Lake Conservation Area

Whetstone Creek Conservation Area

**Camden**

Brown Bend Access

Camdenton Conservation Service Center

Larry R. Gale Access

Shawnee Bend Access

**Cole**

Binder Community Lake

Runge Conservation Nature Center

Scrivner Road Conservation Area

**Cooper**

Prairie Home Conservation Area

**Howard**

Diana Bend Conservation Area

Rudolf Bennitt Conservation Area

**Maries**

Rinquelin Trail Lake Conservation Area

**Moniteau**

Manito Lake Conservation Area

**Morgan**

Coffman Beach Access

Gravois Mills Access

**Osage**

Ben Branch Lake Conservation Area

**Saline**

Blind Pony Lake Conservation Area

**19 KANSAS CITY REGION**

**Bates**

August A. Busch Jr. Memorial Wetlands at Four Rivers Conservation Area

Harmony Mission Lake Conservation Area

Settles' Ford Conservation Area

**Benton**

Lost Valley Fish Hatchery

**Cass**

Amarugia Highlands Conservation Area

**Cedar**

El Dorado Springs Office

**Clay**

Cooley Lake Conservation Area

Rush Creek Conservation Area

**Henry**

Clinton Office

Truman Reservoir Management Lands (Grand River Bottoms)

**Jackson**

The Anita B. Gorman Conservation Discovery Center

Burr Oak Woods Conservation Area

James A. Reed Memorial Wildlife Area

Lake City Range and Outdoor Education Center

**Johnson**

Hazel Hill Lake

J.N. Turkey Kearn Memorial Wildlife Area

**Lafayette**

Maple Leaf Lake Conservation Area

**Pettis**

Sedalia Conservation Service Center

**Platte**

Guy B. Park Conservation Area

Little Bean Marsh Conservation Area

Parma Woods Range and Outdoor Education Center

Platte Falls Conservation Area

**St. Clair**

Schell-Osage Conservation Area

## 25 NORTHEAST REGION

**Adair**

Northeast Regional Office

Sugar Creek Conservation Area

**Knox**

Henry Sever Lake Conservation Area

**Macon**

Thomas Hill Reservoir Conservation Area

**Pike**

Ted Shanks Conservation Area

**Shelby**

Hunnewell Lake Conservation Area

## 27 NORTHWEST REGION

**Andrew**

Happy Holler Lake Conservation Area

Nodaway Valley Conservation Area

**Buchanan**

Belcher Branch Lake Conservation Area

Bluffwoods Conservation Area

French Bottom Access (St. Joseph)

Jentell Brees Access

Mark Youngdahl Urban Conservation Area

Northwest Regional Office

Pigeon Hill Conservation Area

**Chariton**

Brunswick Access

Dalton Bottoms Access

**Clinton**

Ronald and Maude Hartell Conservation Area

**DeKalb**

Pony Express Lake Conservation Area

**Gentry**

Elam Bend Conservation Area

**Holt**

Bob Brown Conservation Area

Riverbreaks Conservation Area

**Linn**

Fountain Grove Conservation Area

**Livingston**

Poosey Conservation Area

**Mercer**

Lake Paho Conservation Area

**Nodaway**

Bilby Ranch Lake Conservation Area

Nodaway County Community Lake

**Ray**

Ray County Community Lake

## 33 OZARK REGION

**Carter**

Peck Ranch Conservation Area

**Dent**

Montauk Fish Hatchery

Shawnee Mac Lakes Conservation Area

**Howell**

Archie and Gracie Vanderhoef Memorial State Forest

Ozark Regional Office

White Ranch Conservation Area

**Ozark**

Caney Mountain Conservation Area

**Phelps**

Little Prairie Conservation Area

Maramec Spring Fish Hatchery

**Ripley**

Little Black Conservation Area

**Texas**

Austin Community Lake

George O. White State Forest Nursery
Gist Ranch Conservation Area

## 37 SOUTHEAST REGION

**Bollinger**
Castor River Conservation Area
Duck Creek Conservation Area

**Butler**
Coon Island Conservation Area
Dan River Access

**Cape Girardeau**
Apple Creek Conservation Area
Cape Girardeau Conservation Campus Nature Center
Cape Woods Conservation Area
Lake Girardeau Conservation Area
Red Star Access
Southeast Regional Office

**Dunklin**
Little River Conservation Area

**Madison**
Millstream Gardens Conservation Area

**Mississippi**
Robert G. Delaney Lake Conservation Area

**Perry**
Perry County Community Lake

**Reynolds**
Current River Conservation Area

**Scott**
Tywappity Community Lake

**Ste. Genevieve**
Magnolia Hollow Conservation Area

**St. Francois**
Bismarck Conservation Area
Knob Lick Towersite
Mineral Area College Range

**Stoddard**
Otter Slough Conservation Area

## 41 SOUTHWEST REGION

**Barry**
Roaring River Fish Hatchery

**Barton**
Shawnee Trail Conservation Area

**Dallas**
Bennett Spring Fish Hatchery

**Greene**
Bois D'Arc Conservation Area
Southwest Regional Office
Springfield Conservation Nature Center

**Lawrence**
Chesapeake Fish Hatchery

**Newton**
Bicentennial Conservation Area
Walter Woods Conservation Area

**Stone**
Ralph Cox Memorial Access

**Taney**
Cooper Creek Access
Shepherd of the Hills Fish Hatchery

**Vernon**
Bushwhacker Lake Conservation Area

## 45 ST. LOUIS REGION

**Franklin**
Dr. Henry A. and Amalia Uhlemeyer Access
Little Indian Creek Conservation Area
Meramec Conservation Area
Port Hudson Lake Conservation Area

**Lincoln**
William G. and Erma Parke White Memorial Wildlife Area

**St. Charles**
August A. Busch Memorial Conservation Area

**St. Louis**
Bellefontaine Conservation Area
Columbia Bottom Conservation Area
Emmenegger Nature Park
Forest 44 Conservation Area
Pacific Palisades Conservation Area
Powder Valley Conservation Nature Center
Rockwoods Reservation
Saint Stanislaus Conservation Area

## 48 All MDC Areas With at Least One Disabled-Accessible Facility

## 57 Index

# Introduction

The Missouri Department of Conservation (MDC) is committed to making its programs, services and outdoor resources accessible to everyone. The Americans with Disabilities Act (ADA) is a law which has improved considerably the opportunities for people with disabilities.

When accessibility of the Conservation Department's facilities and services can be accomplished by new construction or retrofitting, it has been made a budget priority. When construction is not feasible or is inconsistent with the Conservation Department's mandate to conserve Missouri's fish, forests and wildlife, alternatives have been created through policy and the *Wildlife Code*. For instance:

- Qualified Missouri residents can apply for and receive automatic inclusion in managed hunts.
- Missouri residents with visual or mobility impairments who qualify may take fish, bait and frogs without a permit.
- Fishing education programs are set up for therapy purposes.
- Special fishing permits are granted for supervised groups involved in rehabilitation programs or therapy.
- Hospital patients, while under treatment, may fish without permits on hospital grounds.

For clarification or information on how to take advantage of these programs and others, contact:

Missouri Department of Conservation
P.O. Box 180
Jefferson City, MO 65102-0180
573-751-4115

This book contains information about Missouri Department of Conservation's owned/leased/managed public areas that have at least three disabled-accessible facilities within them. The areas in this book were evaluated by The Americans with Disabilities Act Accessibility Guidelines (ADAAG) standards. Other state and federal facilities are not covered in this document.

## Mission Statements

**MDC** ■ To protect and manage the fish, forest and wildlife resources of the state; to serve the public and facilitate their participation in resource management activities; and to provide opportunity for all citizens to use, enjoy and learn about fish, forest and wildlife resources.

**MDC Disabled Accessibility Advisory Council** ■ To provide full disabled accessibility to all Missouri Department of Conservation facilities, activities, programs and public use areas whenever and wherever possible.

**MDC Accessibility Committee** ■ To provide leadership, innovative solutions and recommendations to achieve universal accessibility to further the Department's mission.

## ADA Definitions

**Disability** ■ This is a physical or mental impairment that substantially limits one or more of an individual's major life activities; a record of such an impairment; or being regarded as having such an impairment. (42 U.S.C. §12102(2))

**Service Animals** ■ These are animals that are individually trained to perform tasks for people with disabilities. For instance, they guide people who are blind, alert people who are deaf, pull wheelchairs, alert and protect a person who is having a seizure, or perform other special tasks. Service animals are working animals, not pets.

## Other MDC Resources

### *Public Web site*

► www.missouriconservation.org

### *Area brochures with map*

► Contact Regional Office or Internet

### *Publications*

► Missouri Department of Conservation
P.O. Box 180
Jefferson City, MO 65102-0180
Toll Free: 877-521-8632 (for-sale publications)
Phone: 573-522-4115, ext. 3630 (free publications)
E-Mail: pubstaff@mdc.mo.gov

# Symbols Used to Identify Disabled-Accessible Facilities

- Boat (Dock/Ramp)
- Firearms (Shooting/Archery Range and Outdoor Education Center)
- Fish Hatchery
- Fishing Area (Dock/Jetty/ Platform)
- Hunting (Blind)
- Lookout Tower (Fire Tower)
- Parking
- Pavilion/Shelter
- Picnic Table
- Restroom/Privy
- Trail
- Viewing Area (Deck/Tower)
- Visitor Center/ Staffed Office
- Wildlife Viewing (Blind)

## *Free Publications*

- Conservation Lands of Lower Ozarks map—F00103
- Discover Outdoor Missouri map—M00222
- Fishing Prospects at Selected Missouri Lakes and Streams—FIS146




◀ Ozark Smallmouth Bass Fishing map—FIS019

Missouri Trout Fishing map—FIS210 ▶

## *For-Sale Publications*

- www.mdcnatureshop.com

Missouri's Conservation Atlas—01-0234 ▼







▲ Conservation Trails—01-0061

# Select Statewide Disabled-Accessible Facilities

## Boat Docks and Ramps

| Region | County | Area | Facility | Structure | Water Body |
|---|---|---|---|---|---|
| Central | Camden | Brown Bend Access | Ramp | Concrete | Lake |
| | | | Dock | Boat/Courtesy | |
| Central | Howard | Rudolf Bennitt Conservation Area | Ramp | Concrete | Lake |
| | | | Dock | Boat/Courtesy | |
| Central | Montgomery | Marshall I. Diggs Conservation Area | Ramp | Other | Lake |
| Central | Morgan | Gravois Mills Access | Dock | Boat/Courtesy | |
| Kansas City | Bates | August A. Busch Jr. Memorial Wetlands at Four Rivers Conservation Area | Ramp | Concrete | Stream |
| Kansas City | Clay | Cooley Lake Conservation Area | Ramp | Concrete | Stream |
| Kansas City | Johnson | J.N. Turkey Kearn Memorial Wildlife Area | Ramp | Concrete | Lake |
| Kansas City | Platte | Guy B. Park Conservation Area | Ramp | Concrete | Lake |
| Northeast | Macon | Thomas Hill Reservoir Conservation Area | Dock | Boat/Courtesy | |
| Northeast | Pike | Ted Shanks Conservation Area | Ramp | Concrete | Stream |
| Northwest | Andrew | Happy Holler Lake Conservation Area | Ramp | Concrete | Lake |
| | | | Dock | Boat/Courtesy | |
| Northwest | Buchanan | French Bottom Access (St. Joseph) | Ramp | Concrete | Stream |
| Northwest | Buchanan | Jentell Brees Access | Ramp | Concrete | Stream |
| Southeast | Bollinger | Duck Creek Conservation Area | Dock | Boat/Courtesy | |
| Southeast | Butler | Coon Island Conservation Area | Ramp | Concrete | Stream |
| Southeast | Butler | Dan River Access | Ramp | Concrete | Stream |
| Southeast | Dunklin | Little River Conservation Area | Ramp | Concrete | Lake |
| | | | Dock | Boat/Courtesy | |
| Southeast | Stoddard | Otter Slough Conservation Area | Ramp | Concrete | Lake |
| Southwest | Barton | Shawnee Trail Conservation Area | Ramp | Concrete | Lake |
| Southwest | Stone | Ralph Cox Memorial Access | Ramp | Concrete | Stream |
| Southwest | Taney | Cooper Creek Access | Ramp | Concrete | Lake |
| | | | Ramp | Other | Lake |
| | | | Dock | Boat/Courtesy | |
| St. Louis | Franklin | Dr. Henry A. and Amalia Uhlemeyer Access | Ramp | Concrete | Stream |
| St. Louis | Franklin | Port Hudson Lake Conservation Area | Dock | Boat/Courtesy | |
| St. Louis | Franklin | Redhorse Access | Ramp | Concrete | Stream |
| St. Louis | Franklin | Sand Ford Access | Ramp | Concrete | Stream |
| St. Louis | Jefferson | Pacific Palisades Conservation Area | Ramp | Concrete | Stream |
| St. Louis | St. Louis | Columbia Bottom Conservation Area | Ramp | Concrete | Stream |

## Hunting Blinds

| Region | County | Area | Blind Type |
|---|---|---|---|
| Central | Boone | Eagle Bluffs Conservation Area | Waterfowl |
| Kansas City | Bates | August A. Busch Jr. Memorial Wetlands at Four Rivers Conservation Area | Waterfowl |
| Kansas City | Bates | Settles' Ford Conservation Area | Waterfowl |
| Kansas City | Henry | Montrose Conservation Area | Waterfowl |
| Kansas City | St. Clair | Schell-Osage Conservation Area | Waterfowl |
| Northeast | Pike | Ted Shanks Conservation Area | Waterfowl |
| Northwest | Holt | Bob Brown Conservation Area | Waterfowl |
| Northwest | Holt | Nodaway Valley Conservation Area | Waterfowl |
| Northwest | Linn | Fountain Grove Conservation Area | Waterfowl |
| Ozark | Carter | Peck Ranch Conservation Area | Deer/Turkey |
| Ozark | Ozark | Caney Mountain Conservation Area | Deer/Turkey |
| Ozark | Taney | Drury-Mincy Conservation Area | Deer/Turkey |
| Southeast | Bollinger | Duck Creek Conservation Area | Waterfowl |
| Southeast | Stoddard | Otter Slough Conservation Area | Waterfowl |
| Southwest | Greene | Bois D'Arc Conservation Area | Dove |
| St. Louis | St. Charles | Marais Temps Clair Conservation Area | Waterfowl |

## Fishing Areas with Docks, Jetties or Platforms

| Region | County | Area | Facility | |
|---|---|---|---|---|
| Central | Boone | Rocky Forks Lakes | Dock | |
| Central | Callaway | Little Dixie Lake Conservation Area | Dock | Jetty/Platform |
| Central | Camden | Brown Bend Access | Dock | Jetty/Platform |
| Central | Camden | Larry R. Gale Access | Dock | |
| Central | Camden | Shawnee Bend Access | Dock | |
| Central | Cole | Binder Community Lake | | Jetty/Platform |
| Central | Cooper | Prairie Home Conservation Area | Dock | |
| Central | Howard | Rudolf Bennitt Conservation Area | Dock | |
| Central | Maries | Rinquelin Trail Lake Conservation Area | | Jetty/Platform |
| Central | Moniteau | Manito Lake Conservation Area | | Jetty/Platform |
| Central | Montgomery | Marshall I. Diggs Conservation Area | | Jetty/Platform |
| Central | Morgan | Coffman Beach Access | Dock | |
| Central | Morgan | Gravois Mills Access | Dock | |
| Central | Osage | Ben Branch Lake Conservation Area | | Jetty/Platform |

## Fishing Areas with Docks, Jetties or Platforms continued

| Region | County | Area | Facility | |
|---|---|---|---|---|
| Central | Saline | Blind Pony Lake Conservation Area | Dock | Jetty/Platform |
| Kansas City | Bates | Harmony Mission Lake Conservation Area | | Jetty/Platform |
| Kansas City | Benton | Lost Valley Fish Hatchery | | Jetty/Platform |
| Kansas City | Cass | Amarugia Highlands Conservation Area | | Jetty/Platform |
| Kansas City | Jackson | James A. Reed Memorial Wildlife Area | Dock | Jetty/Platform |
| Kansas City | Jackson | Lone Jack Lake Conservation Area | | Jetty/Platform |
| Kansas City | Johnson | Hazel Hill Lake | Dock | |
| Kansas City | Johnson | J.N. Turkey Kearn Memorial Wildlife Area | Dock | Jetty/Platform |
| Kansas City | Lafayette | Maple Leaf Lake Conservation Area | Dock | Jetty/Platform |
| Kansas City | Platte | Guy B. Park Conservation Area | Dock | |
| Kansas City | Platte | Platte Falls Conservation Area | | Jetty/Platform |
| Northeast | Knox | Henry Sever Lake Conservation Area | Dock | |
| Northeast | Macon | Thomas Hill Reservoir Conservation Area | | Jetty/Platform |
| Northeast | Shelby | Hunnewell Lake Conservation Area | Dock | Jetty/Platform |
| Northwest | Andrew | Happy Holler Lake Conservation Area | Dock | |
| Northwest | Buchanan | Belcher Branch Lake Conservation Area | Dock | Jetty/Platform |
| Northwest | Buchanan | Mark Youngdahl Urban Conservation Area | | Jetty/Platform |
| Northwest | Clinton | Ronald and Maude Hartell Conservation Area | Dock | Jetty/Platform |
| Northwest | DeKalb | Pony Express Lake Conservation Area | Dock | Jetty/Platform |
| Northwest | Linn | Fountain Grove Conservation Area | Dock | |
| Northwest | Livingston | Poosey Conservation Area | Dock | |
| Northwest | Mercer | Lake Paho Conservation Area | | Jetty/Platform |
| Northwest | Nodaway | Bilby Ranch Lake Conservation Area | Dock | |
| Northwest | Nodaway | Nodaway County Community Lake | | Jetty/Platform |
| Northwest | Ray | Ray County Community Lake | | Jetty/Platform |
| Ozark | Dent | Montauk Fish Hatchery | | Jetty/Platform |
| Ozark | Dent | Shawnee Mac Lakes Conservation Area | | Jetty/Platform |
| Ozark | Phelps | Little Prairie Conservation Area | Dock | |
| Ozark | Phelps | Maramec Spring Fish Hatchery | | Jetty/Platform |
| Ozark | Texas | Austin Community Lake | Dock | |
| Southeast | Bollinger | Duck Creek Conservation Area | | Jetty/Platform |
| Southeast | Cape Girardeau | Lake Girardeau Conservation Area | Dock | |
| Southeast | Dunklin | Little River Conservation Area | Dock | Jetty/Platform |
| Southeast | Iron | Bismarck Conservation Area | | Jetty/Platform |
| Southeast | Mississippi | Robert G. Delaney Lake Conservation Area | Dock | |

### Fishing Areas with Docks, Jetties or Platforms continued

| Region | County | Area | Facility | |
|---|---|---|---|---|
| Southeast | Perry | Perry County Community Lake | Dock | |
| Southeast | Scott | Tywappity Community Lake | Dock | |
| Southeast | Stoddard | Otter Slough Conservation Area | Dock | |
| Southwest | Barry | Roaring River Fish Hatchery | | Jetty/Platform |
| Southwest | Barton | Shawnee Trail Conservation Area | Dock | |
| Southwest | Dallas | Bennett Spring Fish Hatchery | | Jetty/Platform |
| Southwest | Lawrence | Robert E. Talbot Conservation Area | Dock | |
| Southwest | Taney | Cooper Creek Access | Dock | |
| Southwest | Vernon | Bushwhacker Lake Conservation Area | Dock | |
| St. Louis | Franklin | Port Hudson Lake Conservation Area | Dock | |
| St. Louis | Lincoln | William G. and Erma Parke White Memorial Wildlife Area | | Jetty/Platform |
| St. Louis | St. Charles | August A. Busch Memorial Conservation Area | Dock | |
| St. Louis | St. Louis | Bellefontaine Conservation Area | | Jetty/Platform |
| St. Louis | St. Louis | Columbia Bottom Conservation Area | | Jetty/Platform |

## Trails

| Region | County | Area | Number | Length (miles) |
|---|---|---|---|---|
| Central | Callaway | Little Dixie Lake Conservation Area | 1 | 0.4 |
| Central | Camden | Camdenton Conservation Service Center | 1 | 0.1 |
| Central | Cole | Runge Conservation Nature Center | 1 | 0.3 |
| Central | Howard | Diana Bend Conservation Area | 1 | 0.1 |
| Kansas City | Clay | Rush Creek Conservation Area | 1 | 0.5 |
| Kansas City | Jackson | The Anita B. Gorman Conservation Discovery Center | 2 | 0.45 (combined length) |
| Kansas City | Jackson | Burr Oak Woods Conservation Area | 1 | 0.75 |
| Kansas City | Platte | Little Bean Marsh Conservation Area | 1 | 0.7 |
| Northeast | Pike | Ted Shanks Conservation Area | 1 | 0.3 |
| Northwest | Buchanan | Bluffwoods Conservation Area | 2 | 0.5 (combined length) |
| Northwest | Buchanan | Mark Youngdahl Urban Conservation Area | 2 | 1.4 (combined length) |
| Northwest | Holt | Bob Brown Conservation Area | 1 | 0.2 |
| Northwest | Linn | Fountain Grove Conservation Area | 1 | 0.4 |
| Ozark | Howell | Ozark Regional Office | 1 | 0.1 |
| Southeast | Cape Girardeau | Cape Girardeau Conservation Campus Nature Center | 1 | 0.3 |
| Southeast | Cape Girardeau | Cape Woods Conservation Area | 1 | 0.8 |
| Southeast | Madison | Millstream Gardens Conservation Area | 1 | 1.0 |
| Southeast | Ste. Genevieve | Magnolia Hollow Conservation Area | 1 | 0.3 |

**Trails continued**

| Region | County | Area | Number | Length (miles) |
|---|---|---|---|---|
| Southeast | St. Francois | Knob Lick Towersite | 1 | 0.1 |
| Southwest | Newton | Bicentennial Conservation Area | 1 | 0.8 |
| Southwest | Newton | Walter Woods Conservation Area | 1 | 0.3 |
| St. Louis | Franklin | Meramec Conservation Area | 1 | 1.3 |
| St. Louis | St. Louis | Bellefontaine Conservation Area | 1 | 0.25 |
| St. Louis | St. Louis | Emmenegger Nature Park | 1 | 0.5 |
| St. Louis | St. Louis | Forest 44 Conservation Area | 1 | 0.4 |
| St. Louis | St. Louis | Powder Valley Conservation Nature Center | 1 | 0.3 |
| St. Louis | St. Louis | Rockwoods Reservation | 1 | 0.1 |
| St. Louis | St. Louis | Saint Stanislaus Conservation Area | 1 | 0.4 |

## Shooting/Archery Ranges and Outdoor Education Centers

| Region | County | Area | Range Type | | |
|---|---|---|---|---|---|
| Central | Boone | Rocky Fork Lakes Conservation Area | Rifle/Handgun | | |
| Central | Callaway | Whetstone Creek Conservation Area | Rifle/Handgun | Shotgun | |
| Central | Cole | Scrivner Road Conservation Area | Rifle/Handgun | | |
| Kansas City | Henry | Golden Valley Shooting Range | Rifle/Handgun | | |
| Kansas City | Jackson | Lake City Range and Outdoor Education Center | Rifle/Handgun | Shotgun | |
| Kansas City | Platte | Parma Woods Range and Outdoor Education Center | Rifle/Handgun | | |
| Kansas City | Platte | Platte Falls Conservation Area | | | Archery |
| Northeast | Adair | Sugar Creek Conservation Area | Rifle/Handgun | Shotgun | |
| Northwest | Buchanan | Pigeon Hill Conservation Area | Rifle/Handgun | Shotgun | Archery |
| Northwest | Gentry | Elam Bend Conservation Area | Rifle/Handgun | Shotgun | |
| Northwest | Holt | Riverbreaks Conservation Area | Rifle/Handgun | | |
| Ozark | Dent | Shawnee Mac Lakes Conservation Area | | | Archery |
| Ozark | Douglas | Grundy Memorial Wildlife Area | | | Archery |
| Ozark | Howell | White Ranch Conservation Area | Rifle/Handgun | Shotgun | |
| Ozark | Ripley | Little Black Conservation Area | | | Archery |
| Ozark | Texas | Gist Ranch Conservation Area | Rifle/Handgun | Shotgun | |
| Southeast | Bollinger | Castor River Conservation Area | Rifle/Handgun | | |
| Southeast | Cape Girardeau | Apple Creek Conservation Area | Rifle/Handgun | Shotgun | Archery |
| Southeast | Reynolds | Current River Conservation Area | Rifle/Handgun | Shotgun | |
| Southeast | Wayne | Flatwoods Conservation Area | Rifle/Handgun | Shotgun | |
| Southwest | Greene | Andy Dalton Shooting Range and Outdoor Education Center | Rifle/Handgun | Shotgun | |
| St. Louis | Franklin | Little Indian Creek Conservation Area | Rifle/Handgun | Shotgun | |
| St. Louis | St. Louis | Jay Henges Shooting Range and Outdoor Education Center | Rifle/Handgun | Shotgun | |

## Third-Party Shooting/Archery Ranges

A third-party range is a shooting range that was developed with MDC money and technical support, but is operated by a group, club or individual not affiliated with MDC. These ranges must comply with MDC standards of safety and offer public shooting opportunities.

| Region | County | Range | Range Type | |
|---|---|---|---|---|
| Kansas City | Cass | North Lake (Harrisonville) | | Shotgun |
| Kansas City | Johnson | Central Missouri State University | | Shotgun |
| Northeast | Ralls | Mark Twain Lake | Rifle/Handgun | Shotgun |
| Northwest | Buchanan | Missouri Western University | | Shotgun |
| Southeast | St. Francois | Mineral Area College Trap and Skeet Range | | Shotgun |

## Community Assistance Program Areas

The Community Assistance Program provides close-to-home fishing opportunities in communities throughout the state. Through this program, and the closely related Corporate and Agency Partnership Program, MDC enters into agreements (usually 25-year) with cities, counties, state and federal agencies, businesses, foundations, schools and colleges to provide fisheries management at existing lakes and ponds. In addition, MDC cooperatively develops and maintains facilities for anglers and boaters at lake and stream areas.

| Region | County | Area | Facility | Structure | Water Body |
|---|---|---|---|---|---|
| Central | Audrain | Lakeview Park Lake (Mexico) | Ramp | Concrete | Lake |
| | | | Dock | Fishing | |
| Central | Audrain | Teal Lake (Mexico) | Dock | Fishing | Lake |
| Central | Boone | Twin Lakes (Columbia) | Dock | Fishing | |
| Central | Callaway | Carl R. Noren Access (Jefferson City) | Ramp | Concrete | Stream |
| Central | Cole | Jaycee Park Lake (Cole County) | Dock | Fishing | |
| Central | Howard | D.C. Rogers Lake (Fayette) | Fishing Jetty/Platform | | |
| Central | Moniteau | Proctor Park Lake (California) | Dock | Fishing | Lake |
| Central | Saline | Marshall Habilitation Center Lake | Dock | Fishing | |
| | | | Fishing Jetty/Platform | | |
| Kansas City | Bates | Butler City Lake | Dock | Fishing | |
| Kansas City | Cass | North Lake (Harrisonville) | Dock | Fishing | |
| Kansas City | Henry | Farrington Park Lake (Windsor) | Fishing Jetty/Platform | | |
| Kansas City | Jackson | Lake Jacomo (Jackson County) | Ramp | Concrete | Lake |
| | | | Dock | Boat/Courtesy | |
| | | | Dock | Fishing | |
| | | | Fishing Jetty/Platform | | |
| Kansas City | Johnson | Lions Lake (Warrensburg) | Dock | Fishing | |
| Kansas City | Lafayette | Edwin A. Pape Lake (Concordia) | Fishing Jetty/Platform | | |
| Kansas City | Lafayette | Odessa City Lake | Ramp | Concrete | Lake |
| | | | Dock | Boat/Courtesy | |
| Kansas City | Pettis | Farrington Park Lake (Windsor) | Fishing Jetty/Platform | | |
| Kansas City | Pettis | Liberty Park Pond (Sedalia) | Fishing Jetty/Platform | | |

## Community Assistance Program Areas continued

| Region | County | Area | Facility | Structure | Water Body |
|---|---|---|---|---|---|
| Northeast | Macon | Blees Lake (Macon) | Dock | Fishing | |
| Northeast | Pike | Louisiana Access | Dock | Boat/Courtesy | |
| Northeast | Ralls | Route J Reservoir (Monroe City) | Ramp | Concrete | Lake |
| | | | Dock | Fishing | |
| Northeast | Randolph | Rothwell Park Lake (Moberly) | Dock | Fishing | |
| Northeast | Scotland | Lake Showme (Memphis) | Fishing Jetty/Platform | | |
| Northwest | Buchanan | French Bottom Access (St. Joseph) | Ramp | Concrete | Stream |
| Northwest | DeKalb | Grindstone Reservoir (Cameron) | Dock | Fishing | |
| Northwest | DeKalb | Willow Brook Lake (Maysville) | Dock | Boat/Courtesy | |
| | | | Dock | Fishing | |
| Northwest | Harrison | Harrison County Lake | Fishing Jetty/Platform | | |
| Northwest | Linn | Brookfield City Lake | Dock | Fishing | |
| Northwest | Linn | Old Marceline City Reservoir (Marceline) | Dock | Boat/Courtesy | |
| Northwest | Nodaway | Mozingo Lake (Maryville) | Dock | Boat/Courtesy | |
| | | | Dock | Fishing | |
| Northwest | Ray | Lawson City Lake | Fishing Jetty/Platform | | |
| Ozark | Carter | Van Buren Riverfront Park | Ramp | Concrete | Stream |
| Ozark | Oregon | Warm Fork Park (Thayer) | Fishing Jetty/Platform | | |
| Ozark | Phelps | Maramec Spring Park | Ramp | Other | Lake |
| | | | Fishing Jetty/Platform | | |
| Ozark | Phelps | Scioto Lake (James Foundation) | Dock | Fishing | |
| Ozark | Pulaski | Laughlin/Roubidoux Parks (Waynesville) | Fishing Jetty/Platform | | |
| Southeast | Cape Girardeau | Rotary Lake (Jackson) | Dock | Fishing | |
| Southeast | St. Francois | Bonne Terre City Lake | Dock | Fishing | |
| Southeast | St. Francois | Hager Lake (Farmington) | Fishing Jetty/Platform | | |
| Southeast | St. Francois | Iron Mountain Lake | Fishing Jetty/Platform | | |
| Southeast | St. Francois | Quarry Pond (Mineral Area College) | Dock | Fishing | |
| Southeast | Stoddard | Dexter City Lake | Dock | Fishing | |
| Southwest | Christian | Finley River Park (Ozark) | Fishing Jetty/Platform | | |
| Southwest | Greene | Fellows Lake (Springfield City Utilities) | Ramp | Concrete | Lake |
| | | | Dock | Boat/Courtesy | |
| | | | Dock | Fishing | |
| Southwest | Greene | Lake Springfield (Springfield City Utilities) | Dock | Fishing | |
| | | | Fishing Jetty/Platform | | |
| Southwest | Greene | Watershed Committee of the Ozarks (Valley Water Mill Lake) | Fishing Jetty/Platform | | |
| Southwest | Jasper | Kellogg Lake (Carthage) | Fishing Jetty/Platform | | |
| Southwest | Lawrence | Williams Creek Park Lake (Mount Vernon) | Fishing Jetty/Platform | | |
| Southwest | Newton | Morse Park (Neosho) | Fishing Jetty/Platform | | |

**Community Assistance Program Areas continued**

| Region | County | Area | Facility | Structure | Water Body |
|---|---|---|---|---|---|
| Southwest | Taney | Ozark Beach Recreation Area (Empire District Electric Company) | Ramp | Concrete | Lake |
| | | | Dock | Boat/Courtesy | |
| | | | Dock | Fishing | |
| Southwest | Taney | Rockaway Beach Access | Dock | Fishing | |
| St. Louis | St. Charles | Community Club Lake (Wentzville) | Dock | Fishing | |
| St. Louis | St. Charles | Hide-A-Way Harbor (St. Charles County) | Ramp | Concrete | Stream |
| | | | Dock | Boat/Courtesy | |
| | | | Dock | Fishing | |
| St. Louis | St. Charles | Kluesner Lake (St. Charles) | Fishing Jetty/Platform | | |
| St. Louis | St. Louis | Bee Tree Lake (St. Louis County) | Dock | Fishing | |
| St. Louis | St. Louis | Bellefontaine Park Lake (St. Louis County) | Dock | Fishing | |
| St. Louis | St. Louis | Creve Coeur Lake (St. Louis County) | Dock | Boat/Courtesy | |
| | | | Dock | Fishing | |
| St. Louis | St. Louis | January-Wabash Park Lake (Ferguson) | Fishing Jetty/Platform | | |
| St. Louis | St. Louis | Jarville Lake (St. Louis County) | Dock | Fishing | |
| St. Louis | St. Louis | Kiwanis Lake (Bridgeton) | Dock | Fishing | |
| St. Louis | St. Louis | New Ballwin Park Lake (Ballwin) | Fishing Jetty/Platform | | |
| St. Louis | St. Louis | Simpson Park Lake (St. Louis County) | Dock | Fishing | |
| St. Louis | St. Louis | Spanish Lake (St. Louis County) | Dock | Boat/Courtesy | |
| | | | Dock | Fishing | |
| St. Louis | St. Louis | Suson Park Lake #1 (St. Louis County) | Fishing Jetty/Platform | | |
| St. Louis | St. Louis | Tilles Park Lake (St. Louis County) | Dock | Fishing | |
| St. Louis | St. Louis | Valley Park Access | Ramp | Concrete | Stream |
| St. Louis | St. Louis | Vlasis Park Lake (Ballwin) | Fishing Jetty/Platform | | |
| St. Louis | St. Louis | Walker Lake (Kirkwood) | Dock | Fishing | |
| St. Louis | St. Louis | Wild Acres Park Lake (Overland) | Fishing Jetty/Platform | | |
| St. Louis | St. Louis City | Benton Park Lake (St. Louis City) | Fishing Jetty/Platform | | |
| St. Louis | St. Louis City | Carondelet Park—Boathouse Lake (St. Louis City) | Dock | Fishing | |
| | | | Fishing Jetty/Platform | | |
| St. Louis | St. Louis City | Carondelet Park—Horseshoe Lake (St. Louis City) | Fishing Jetty/Platform | | |
| St. Louis | St. Louis City | Fairgrounds Park Lake (St. Louis City) | Fishing Jetty/Platform | | |
| St. Louis | St. Louis City | Hyde Park Lake (St. Louis City) | Fishing Jetty/Platform | | |
| St. Louis | St. Louis City | Jefferson Lake (St. Louis City) | Dock | Fishing | |
| St. Louis | St. Louis City | Lafayette Park Lake (St. Louis City) | Fishing Jetty/Platform | | |
| St. Louis | St. Louis City | O'Fallon Park Lake (St. Louis City) | Fishing Jetty/Platform | | |
| St. Louis | St. Louis City | Wilmore Park—North Lake (St. Louis City) | Fishing Jetty/Platform | | |
| St. Louis | St. Louis City | Wilmore Park—South Lake (St. Louis City) | Fishing Jetty/Platform | | |
| St. Louis | Washington | Roger Bilderback Lake (Potosi) | Fishing Jetty/Platform | | |

# Areas With Three or More Disabled-Accessible Facilities

- Boat (Dock/Ramp)
- Firearms (Shooting/ Archery Range and Outdoor Education Center)
- Fish Hatchery
- Fishing Area (Dock/Jetty/ Platform)
- Hunting (Blind)
- Lookout Tower (Fire Tower)
- Parking
- Pavilion/ Shelter
- Picnic Table
- Restroom/ Privy
- Trail
- Viewing Area (Deck/Tower)
- Visitor Center/ Staffed Office
- Wildlife Viewing (Blind)

# Central Region

**BOONE**

## Eagle Bluffs Conservation Area

**For information, contact:**
Eagle Bluffs Conservation Area
6700 W. Route K
Columbia, MO 65203
573-445-3882
Fax: 573-446-8672

This 4,269-acre area is six miles southwest of Columbia near McBaine. Named for the frequent sightings of migratory bald eagles, the area is a wetland habitat for migrating and wintering birds, permanent resident wildlife, and is a popular waterfowl hunting area.

## Henry Jackson Waters and C.B. Moss Memorial Wildlife Area

**For information, contact:**
Department of Conservation
1907 Hillcrest Drive
Columbia, MO 65201
573-884-6861
Fax: 573-882-9807

This 102-acre area located within Columbia's city limits offers old fields and a young hardwood forest, as well as a public contact office. Natural features include 75-foot limestone bluffs along Grindstone Creek, which flows a quarter of a mile through the area. Firearms hunting is prohibited.

## Resource Science Center

**For information, contact:**
Department of Conservation
1110 S. College Ave.
Columbia, MO 65201
573-882-9880
Fax: 573-882-4517

The Resource Science Center houses biologists who are responsible for providing the science-based information needed by the public and MDC to conserve, appreciate and effectively manage the living resources of Missouri. The center also provides a variety of free brochures, along with publications and permits available for purchase.

## Rocky Fork Lakes Conservation Area

**For information, contact:**
Eagle Bluffs Conservation Area
6700 W. Route K
Columbia, MO 65203
573-445-3882
Fax: 573-446-8672

This 2,199-acre area was strip-mined by Peabody Coal Co. prior to its purchase by MDC in 1979. The strip pits provide more than 75 lakes and ponds, which furnish approximately 130 acres of flat water for fishing and sailboating. Area facilities include a boat ramp, two privies, a four-site camping area and a firearms shooting range.

## CALLAWAY

### Little Dixie Lake Conservation Area

**For information, contact:**
Little Dixie Lake Conservation Area
1821 State Road RA
Fulton, MO 65251
573-592-4080

West of Kingdom City, this 733-acre area has a 200-acre lake, as well as several fishless ponds constructed for woodland wildlife. It also serves as a research area for MDC, as well as for graduate students from the University of Missouri-Columbia.

### Whetstone Creek Conservation Area

**For information, contact:**
Department of Conservation
3215 County Road 1003
Williamsburg, MO 63388
573-254-3330 or 573-882-9880

This 5,147-acre area, located in northwestern Callaway County, is named for the stream that bisects the area from east to west. It is managed to promote and enhance Missouri's native and migratory wildlife.

## CAMDEN

### Brown Bend Access

**For information, contact:**
Department of Conservation
783 Thunder Mountain Road
Camdenton, MO 65020
573-346-2210
Fax: 573-346-7420

The boat ramp and fishing jetties provide access to the Lake of the Ozarks.

### Camdenton Conservation Service Center

**For information, contact:**
Department of Conservation
783 Thunder Mountain Road
Camdenton, MO 65020
573-346-2210
Fax: 573-346-7420

This 40-acre office serves Camden, Miller and Morgan counties.

### Larry R. Gale Access

**For information, contact:**
Department of Conservation
783 Thunder Mountain Road
Camdenton, MO 65020
573-346-2210
Fax: 573-346-7420

This area is mostly forest, with some old fields and glades. It also provides access to the Niangua Arm of Lake of the Ozarks.

### Shawnee Bend Access

**For information, contact:**
Department of Conservation
783 Thunder Mountain Road
Camdenton, MO 65020
573-346-2210
Fax: 573-346-7420

Shawnee Bend Access, a very popular fishing area, is located at the Lake of the Ozarks.

## COLE

### Binder Community Lake

**For information, contact:**
Department of Conservation
1907 Hillcrest Drive
Columbia, MO 65201
573-884-6861
Fax: 573-882-9807

Within a few minutes drive of downtown Jefferson City, this 155-acre lake is one of the most popular fishing areas for city residents and visitors.

### Runge Conservation Nature Center

**For information, contact:**
Department of Conservation
330 Commerce Drive
Jefferson City, MO 65109
573-526-5544
Fax: 573-526-4496

The center, which occupies 97 acres in the heart of central Missouri, offers modern exhibits on nature and the environment and is a great place to reconnect with nature.

### Scrivner Road Conservation Area

**For information, contact:**
Department of Conservation
410 W. Buchanan
California, MO 65018
573-796-0286

This area is mostly old fields, with forest and cropland. It also has a popular shooting range.

## COOPER

### Prairie Home Conservation Area

**For information, contact:**
Department of Conservation
1907 Hillcrest Drive
Columbia, MO 65203
573-884-6861 or 660-530-5500
Fax: 573-882-9807

This 1,461-acre area is approximately four miles southwest of Prairie Home. It is a beautiful, rugged area with fields, woods, numerous streams and five fishing ponds (total 27 acres).

## HOWARD

### Diana Bend Conservation Area

**For information, contact:**
Department of Conservation
1907 Hillcrest Drive
Columbia, MO 65201
573-884-6861
Fax: 573-882-9807

This 1,342-acre area is bounded on the south by the Missouri River, on the east by Moniteau Creek, on the north by the Missouri-Kansas-Texas (MKT) Trail and on the west by a levee. Access by KATY Trail.

### Rudolf Bennitt Conservation Area

**For information, contact:**
Department of Conservation
1907 Hillcrest Drive
Columbia, MO 65201
573-884-6861
Fax: 573-882-9807

Rudolf Bennitt Conservation Area comprises 3,515 acres—including a 52-acre lake—at the junction of Boone, Howard and Randolph counties.

## MARIES

### Rinquelin Trail Lake Conservation Area

**For information, contact:**
Department of Conservation
1315 E. Main
Linn, MO 65051
573-897-3797
Fax: 573-897-4107

The 286 acres comprising this area, which features a 29-acre lake, were acquired by MDC through five separate transactions between 1982 and 1990.

## MONITEAU

### Manito Lake Conservation Area

**For information, contact:**
Department of Conservation
1907 Hillcrest Drive
Columbia, MO 65201
573-884-6861 or 660-530-5500
Fax: 573-882-9807

This area—located five miles south of Tipton on Highway 5—contains grassland, cropland, old fields, forest, prairie and the 77-acre Manito Lake.

## MORGAN

### Coffman Beach Access

**For information, contact:**
Department of Conservation
783 Thunder Mountain Road
Camdenton, MO 65020
573-346-2210
Fax: 573-346-7420

This 8-acre tract provides access to the Lake of the Ozarks.

### Gravois Mills Access

**For information, contact:**
Department of Conservation
783 Thunder Mountain Road
Camdenton, MO 65020
573-346-2210
Fax: 573-346-7420

Located in Morgan County, this access is a 63-acre heavily forested area, which also offers access to the Lake of the Ozarks.

## OSAGE

### Ben Branch Lake Conservation Area

**For information, contact:**
Department of Conservation
1315 E. Main
Linn, MO 65051
573-897-3797
Fax: 573-897-4107

This 514-acre area features a beautiful 44-acre lake.

## SALINE

### Blind Pony Lake Conservation Area

**For information, contact:**
Department of Conservation
RR 2, P.O. Box 17
Sweet Springs, MO 65351
660-335-4531
Fax: 660-335-4267

The area contains old fields, cropland, forest and some prairie, along with the 195-acre Blind Pony Lake.

# Kansas City Region

## BATES

### August A. Busch Jr. Memorial Wetlands at Four Rivers Conservation Area

**For information, contact:**
Department of Conservation
Route 3, P.O. Box 223
Rich Hill, MO 64779
417-395-2341 or 417-876-5226

This 13,732-acre area is open bottomland with some large tracts of timber. It has more than 21 miles of stream frontage. The area is managed for wetland species, with a variety of moist soil management techniques and agricultural crops.

### Harmony Mission Lake Conservation Area

**For information, contact:**
Department of Conservation
Route 3, P.O. Box 223
Rich Hill, MO 64779
417-395-2342 or 417-876-5226

With the exception of 93 wooded acres and a 96-acre lake, most of this 1,080-acre conservation area is in cropland, grassland and old fields.

### Settles' Ford Conservation Area

**For information, contact:**
Settles' Ford Conservation Area
37111 E. 361 Street
Garden City, MO 64747
816-862-6488, 660-693-4666 or 816-655-6250

This area is located on both sides of the South Grand River in southeast Cass and northeast Bates counties. The 6,578-acre area not only provides a wealth of habitat for many plants and animals, but many recreational opportunities, as well.

## BENTON

### Lost Valley Fish Hatchery

**For information, contact:**
Lost Valley Fish Hatchery
RR 5, Box 30 A
Warsaw, MO 65355
660-438-4465

This hatchery is the largest state-owned, warm-water hatchery in Missouri and one of the largest in the nation. The hatchery rears a variety of fish species, which are used to stock public and private waters throughout Missouri. The visitor center is open year 'round and admission is free.

CASS

## Amarugia Highlands Conservation Area

**For information, contact:**
Department of Conservation
James A. Reed Memorial Wildlife Area
13101 S.E. Ranson Road
Lee's Summit, MO 64802
816-622-0900

A highlight of this 1,041-acre area is the 55-acre Amarugia Lake.

CEDAR

## El Dorado Springs Office

**For information, contact:**
Department of Conservation
P.O. Box 106
1109 S. Main
El Dorado Springs, MO 64744
417-876-5226
Fax: 417-876-3386

There are several conservation areas within 30 to 45 minutes of the El Dorado Springs office. Both the Wah-Kon-Tah Prairie and Taberville Prairie Conservation areas are north of El Dorado Springs. The Four Rivers and Schell-Osage Conservation areas are an easy drive to the northwest. See the prairie blooming in the spring and summer, and watch the waterfowl in fall and winter.

CLAY

## Cooley Lake Conservation Area

**For information, contact:**
Department of Conservation
1 Victory Drive, Suite 100
Liberty, MO 64068
816-792-8662
Fax: 816-792-8652

This 1,348-acre area includes wetlands, croplands, forest and 335-acre Cooley Lake—an oxbow lake of the Missouri River.

## Rush Creek Conservation Area

**For information, contact:**
Department of Conservation
4750 Troost
Kansas City, MO 64133
816-759-7305
Fax: 816-759-7333

Nature study is the primary activity at Rush Creek Conservation Area. All plants and wildlife are protected in this refuge.

**HENRY**

## Clinton Office

**For information, contact:**
Department of Conservation
2010 S. Second St.
Clinton, MO 64735
660-885-6981

The Clinton office site is part of the Truman Management Lands and is headquarters for staff from several MDC divisions. The office site also has a small meeting room.

## Truman Reservoir Management Lands (Grand River Bottoms)

**For information, contact:**
Department of Conservation
P.O. Box 368
Clinton, MO 64735
660-885-6981

Harry S. Truman Reservoir management lands consist of 54,000 acres distributed around the reservoir in parts of Henry, Benton, Hickory and St. Clair counties in west central Missouri. The reservoir lies within the upper Osage River basin where the Ozarks meet the plains.

**JACKSON**

## The Anita B. Gorman Conservation Discovery Center

**For information, contact:**
Department of Conservation
4750 Troost Ave.
Kansas City, MO 64110
816-759-7300
Fax: 816-759-7333

The Discovery Center is a hands-on, urban conservation education center located on eight acres in the heart of Kansas City.

## Burr Oak Woods Conservation Area

**For information, contact:**
Department of Conservation
1401 N.W. Park Road
Blue Springs, MO 64015
816-228-3766

This area, 20 miles east of downtown Kansas City, is one of MDC's efforts to bring the great outdoors to the city. Comprising 1,071 acres of woodlands, fields and ponds, the area also features a scenic portion of Burr Oak Creek.

## James A. Reed Memorial Wildlife Area

**For information, contact:**
13101 S.E. Ranson Road
Lee's Summit, MO 64082
816-622-0900

The James A. Reed Memorial Wildlife Area is south of Highway 50, near Lee's Summit. This area contains forest, old fields, grasslands, wetlands and prairie. Facilities/features include: boat rental, primitive camping, picnic areas, three pavilions, numerous fishing jetties, two fishing docks, an archery range, and 11 fishable lakes and ponds (252 acres total).

## Lake City Range and Outdoor Education Center

**For information, contact:**
28900 E. Argo Road
Grain Valley, MO 64029
816-229-4448

The Lake City Range and Outdoor Education Center is a staffed shooting range where visitors can shoot both stationary and moving targets. The center offers a variety of free training programs and classes throughout the year.

# JOHNSON

## Hazel Hill Lake

**For information, contact:**
Department of Conservation
2000 S. Limit Ave.
Sedalia, MO 65301
660-530-5500

In addition to 72-acre Hazel Hill Lake, the area comprises old fields, cropland, grasslands and forest.

## J.N. Turkey Kearn Memorial Wildlife Area

**For information, contact:**
Department of Conservation
1267 S.E. 650
Green Ridge, MO 65332
660-647-3520 or 660-530-5500

In addition to three fishable ponds totaling 36 acres, the area contains old fields, cropland and forest.

**LAFAYETTE**

## Maple Leaf Lake Conservation Area

**For information, contact:**
Department of Conservation
81401 N.W. Park Road
Blue Springs, MO 64015
816-228-3766

In addition to 140-acre Maple Leaf Lake, the area comprises old fields and cropland, along with some forest, grassland and wetlands.

**PETTIS**

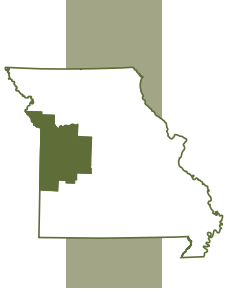

## Sedalia Conservation Service Center

**For information, contact:**
Department of Conservation
2000 S. Limit Ave.
Sedalia, MO 65301
660-530-5500
Fax: 660-530-5504

This center offers a gift shop, assistance with conservation issues, education consultation, free publications, as well as landowner permits and hunting, trapping and fishing licenses.

**PLATTE**

## Guy B. Park Conservation Area

**For information, contact:**
Department of Conservation
1 Victory Drive, Suite 100
Liberty, MO 64068
816-792-8662
Fax: 816-792-8652

The area contains forest, grassland, cropland and the 17-acre Tobacco Hills Lake.

## Little Bean Marsh Conservation Area

**For information, contact:**
Department of Conservation
1 Victory Drive, Suite 100
Liberty, MO 64068
816-792-8662
Fax: 816-792-8652

This area, which features forest and wetlands, hosts migrating white pelicans at certain times of the year.

## Parma Woods Range and Outdoor Education Center

**For information, contact:**
Department of Conservation
P.O. Box 14024
Parkville, MO 64152
816-891-9941

This newly built facility—on 188 acres of scenic bluff land above the Missouri River—offers a variety of free training programs and courses throughout the year.

## Platte Falls Conservation Area

**For information, contact:**
Platte Falls Conservation Area
16800 Settles Station Road
Platte City, MO 64079
816-858-5718 or 816-792-8662

This area is a 2,366-acre tract with fields, woods, lakes and a natural access to the Platte River. There is an archery range and an area designated for clay-bird target shooting.

**ST. CLAIR**

## Schell-Osage Conservation Area

**For information, contact:**
Department of Conservation
P.O. Box 123
Schell City, MO 64783
417-876-5226

This diverse area contains fishable lakes and ponds totaling approximately 900 acres. The tract contains both upland and wetland habitats including approximately 42 acres of native prairie. Facilities include primitive camping, two boat ramps and waterfowl hunting blinds. Visitors also may observe one of the original bald-eagle hacking towers on this area.

# Northeast Region

## ADAIR

### Northeast Regional Office

**For information, contact:**
Department of Conservation
2500 S. Halliburton (until Jan. 1, 2007)
3600 S. Baltimore (after Jan. 1, 2007)
Kirksville, MO 63501
660-785-2420
Fax: 660-785-2553

This office houses staff from Fisheries, Wildlife, Forestry, Private Land Services, Protection, Outreach and Education, and Resource Science who are available to assist the public in our 15-county region. You may call this office to find information regarding department programs and area brochures for a variety of MDC properties in the northeast region.

On approximately Jan. 1, 2007, this office will be relocating to its new facility at 3600 S. Baltimore. Facilities at the new office will be ADA accessible and will include a 1,500-foot exhibit area with an aquarium, and displays.

### Sugar Creek Conservation Area

**For information, contact:**
Department of Conservation
2500 S. Halliburton
Kirksville, MO 63501
660-785-2420

During your visit to this area, you may see various forest improvement and wildlife management practices.

## KNOX

### Henry Sever Lake Conservation Area

**For information, contact:**
Department of Conservation
2500 S. Halliburton
Kirksville, MO 63501
660-785-2420

This area contains old fields, forest, cropland and prairie, along with the 158-acre Sever Lake.

## MACON

### Thomas Hill Reservoir Conservation Area

**For information, contact:**
Department of Conservation
2500 S. Halliburton
Kirksville, MO 63501
660-785-2420

This area features 4,900-acre Thomas Hill Lake within its 11,000 acres. Management of the area includes farming, timber harvest and controlled burns to improve wildlife habitat and increase species diversity.

PIKE

## Ted Shanks Conservation Area

**For information, contact:**
Department of Conservation
653 Clinic Road
Hannibal, MO 63401
573-248-2530

This 6,705-acre area consists of 3,827 acres of MDC lands and 2,878 acres of lands managed under a cooperative agreement among the Conservation Department, U.S. Fish and Wildlife Service and U.S. Army Corps of Engineers. There is motorboat access to the 71-acre Horseshoe Lake and the Salt River.

SHELBY

## Hunnewell Lake Conservation Area

**For information, contact:**
Department of Conservation
6503 Highway Z
Hunnewell, MO 63433
573-983-2201

This 2,000-acre area features a 230-acre lake, which supplies water for the area's warm water hatchery ponds.

# Northwest Region

## ANDREW

### Happy Holler Lake Conservation Area

**For information, contact:**
Department of Conservation
701 James McCarthy Drive
St. Joseph, MO 64507-2298
816-271-3100
Fax: 816-271-3107

This 2,207-acre area features both upland and bottomland habitat for wildlife and a 62-acre lake. The area is managed for multiple game and non-game species and for a variety of public uses.

### Nodaway Valley Conservation Area

**For information, contact:**
Department of Conservation
701 James McCarthy Drive
St. Joseph, MO 64507-2298
816-271-3100
Fax: 816-271-3107

This 3,752-acre area is managed primarily to provide wetland habitat for a variety of game and non-game wildlife. Some facilities also are located in Holt County.

## BUCHANAN

### Belcher Branch Lake Conservation Area

**For information, contact:**
Department of Conservation
701 James McCarthy Drive
St. Joseph, MO 64507-2298
816-271-3100
Fax: 816-271-3107

This 405-acre area features a 55-acre fishing lake. MDC manages the fish, forest and wildlife resources of this area to provide for public recreation and to protect soil and water quality.

## Bluffwoods Conservation Area

**For information, contact:**
Department of Conservation
701 James McCarthy Drive
St. Joseph, MO 64507-2298
816-271-3100
Fax: 816-271-3107

This heavily forested 2,344-acre area is situated along the beautiful Missouri River bluffs. The Forest Nature Trail system has two areas that are accessible: Prairie Trail is 0.2 miles and Meadow Trail is 0.3 miles.

## French Bottom Access (St. Joseph)

**For information, contact:**
Department of Conservation
701 James McCarthy Drive
St. Joseph, MO 64507-2298
816-271-3100
Fax: 816-271-3107

This area offers access to the Missouri River.

## Jentell Brees Access

**For information, contact:**
Department of Conservation
701 James McCarthy Drive
St. Joseph, MO 64507-2298
816-271-3100
Fax: 816-271-3107

This area offers access to the Missouri River.

## Mark Youngdahl Urban Conservation Area

**For information, contact:**
Department of Conservation
701 James McCarthy Drive
St. Joseph, MO 64507-2298
816-271-3100
Fax: 816-271-3107

This 85-acre area is nestled in the heart of St. Joseph. Acquired by MDC in 1983, it has been developed to demonstrate urban conservation, while providing a place for high-quality outdoor recreation.

## Northwest Regional Office

**For information, contact:**
Department of Conservation
701 James McCarthy Drive
St. Joseph, MO 64507-2298
816-271-3100
Fax: 816-271-3107

Located on Missouri Western State University Campus in St. Joseph. MDC has a CAP agreement with the university to provide fishing opportunities in the 1-acre lake on campus.

## Pigeon Hill Conservation Area

**For information, contact:**
Department of Conservation
701 James McCarthy Drive
St. Joseph, MO 64507-2298
816-271-3100
Fax: 816-271-3107

This 424-acre area is located in Buchanan County, just south of St. Joseph. Approximately 250 acres of the land consists of upland hardwood forest; the remainder is old-field habitat or cropland. Visitors often practice target shooting on the area.

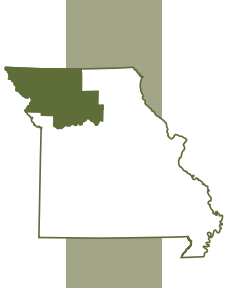

# CHARITON

## Brunswick Access

**For information, contact:**
Department of Conservation
15368 LIV 2386
Chillicothe, MO 64601
660-646-6122
Fax: 660-646-1354

This 3-acre area provides access to the Grand River.

## Dalton Bottoms Access

**For information, contact:**
Department of Conservation
15368 LIV 2386
Chillicothe, MO 64601
660-646-6122
Fax: 660-646-1354

This area provides access to the Chariton and Missouri rivers.

# CLINTON

## Ronald and Maude Hartell Conservation Area

**For information, contact:**
Department of Conservation
701 James McCarthy Drive
St. Joseph, MO 64507-2298
816-271-3100
Fax: 816-271-3107

This area contains forest, grassland and 18 acres of small, fishable lakes and ponds.

DeKALB

## Pony Express Lake Conservation Area

**For information, contact:**
Department of Conservation
701 James McCarthy Drive
St. Joseph, MO 64507-2298
816-271-3100
Fax: 816-271-3107

This 3,190-acre area is located in south-central DeKalb County. In addition to providing public fishing and wildlife-based recreational opportunities, the area demonstrates the balanced relationship that can exist between agricultural operations and wildlife populations. Pony Express Lake, Buffalo Bill Lake and Outpost Lake provide nearly 300 acres of fishable water.

GENTRY

## Elam Bend Conservation Area

**For information, contact:**
Department of Conservation
701 James McCarthy Drive
St. Joseph, MO 64507-2298
816-271-3100
Fax: 816-271-3107

In addition to providing river access and river-oriented recreation on an unchannelized portion of the upper Grand River, this 1,483-acre area is managed for both game and non-game species of upland and forest wildlife.

## HOLT

### Bob Brown Conservation Area

**For information, contact:**
Department of Conservation
701 James McCarthy Drive
St. Joseph, MO 64507-2298
816-271-3100
Fax: 816-271-3107

Named after a St. Joseph conservationist, this 3,302-acre area of bottomland along the Missouri River contains wetlands, timber and a variety of waterfowl. It is managed primarily to provide wetland habitat, and—at certain times of the year—it attracts bald eagles, shorebirds and migratory waterfowl.

### Riverbreaks Conservation Area

**For information, contact:**
Department of Conservation
701 James McCarthy Drive
St. Joseph, MO 64507-2298
816-271-3100
Fax: 816-271-3107

This 2,306-acre area is more than half forest; the remainder is grassland, old fields, cropland and prairie.

## LINN

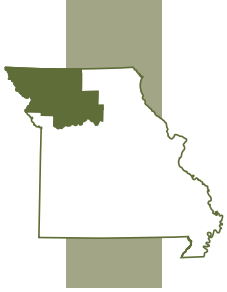

### Fountain Grove Conservation Area

**For information, contact:**
Department of Conservation
15368 LIV 2386
Chillicothe, MO 64601
660-646-6122
Fax: 660-646-1354

The first wetland area developed by MDC, Fountain Grove has grown from 3,433 acres in the 1940s to 7,154 acres. The area is managed to provide diverse wetland habitats including marshes, bottomland forests, grain fields, oxbows, lakes and sloughs. Three lakes are located on this area: 160-acre Che-Ru, 14-acre Goose and 31-acre Jo Shelby.

## LIVINGSTON

### Poosey Conservation Area

**For information, contact:**
Department of Conservation
15368 LIV 2386
Chillicothe, MO 64601
660-646-6122
Fax: 660-646-1354

This 5,591-acre area is located in northwest Livingston County. The rugged landscape, which reminded early settlers of the Poosey region in Kentucky, gave rise to the area's name. The fishing dock, with fish cleaning station, is situated on the 192-acre Indian Creek Community Lake on the southern portion of the area.

## MERCER

### Lake Paho Conservation Area

**For information, contact:**
Department of Conservation
701 James McCarthy Drive
St. Joseph, MO 64507-2298
816-271-3100
Fax: 816-271-3107

This 2,131-acre area is home to the first lake built by MDC—273-acre Lake Paho—in the late 1940s. Named from the Indian word paho, which means "first" or "number one," the lake provides water to a hatchery that produces channel catfish for public fishing lakes throughout the northern half of the state.

## NODAWAY

### Bilby Ranch Lake Conservation Area

**For information, contact:**
Department of Conservation
701 James McCarthy Drive
St. Joseph, MO 64507-2298
816-271-3100
Fax: 816-271-3107

This 5,030-acre area features a 110-acre lake for recreational activities.

### Nodaway County Community Lake

**For information, contact:**
Department of Conservation
701 James McCarthy Drive
St. Joseph, MO 64507-2298
816-271-3100
Fax: 816-271-3107

This 320-acre area features a 73-acre lake. Most of the land around the lake is pasture and old fields, although food plots and a variety of warm-season grasses have been established here.

## RAY

### Ray County Community Lake

**For information, contact:**
Department of Conservation
701 James McCarthy Drive
St. Joseph, MO 64507
816-271-3100

This area, mostly grassland, contains the 25-acre Ray County Lake.

# Ozark Region

**CARTER**

## Peck Ranch Conservation Area

**For information, contact:**
Peck Ranch Conservation Area
Route 1, Box 1395
Winona, MO 65588
573-323-4249

MDC purchased this 23,048-acre area of rugged, forested hills and hollows in 1945 for wild turkey management. Diverse management techniques, including prescribed fire and forest-harvesting methods, are being used to restore and maintain the many natural communities on the area.

**DENT**

## Montauk Fish Hatchery

**For information, contact:**
Department of Conservation
Route 5, Box 280
Salem, MO 65560
573-548-2585
Fax: 573-548-2413

Montauk Fish Hatchery is located in Montauk State Park, where fishing jetties on Montauk Lake and the Current River provide wonderful opportunities for trout fishing. The area also hosts exhibits and interpretive programs. The park, owned and managed by Missouri Department of Natural Resources, has a variety of camping, picnicking and other public-use facilities. For more information, call the DNR office at 573-548-2201.

## Shawnee Mac Lakes Conservation Area

**For information, contact:**
Department of Conservation
P.O. Box 386
Salem, MO 65560
573-729-3182
Fax: 573-729-7745

This 250-acre area features two beautiful lakes (50 acres) that provide fishing opportunities from either the shoreline or the jetties.

**HOWELL**

## Archie and Gracie Vanderhoef Memorial State Forest

**For information, contact:**
Ozark Regional Office
551 Joe Jones Blvd.
West Plains, MO 65775
417-256-7161
Fax: 417-256-0429

This heavily forested, 140-acre area is a good place to enjoy a picnic.

## Ozark Regional Office

**For information, contact:**
Department of Conservation
P.O. Box 138
551 Joe Jones Blvd.
West Plains, MO 65775
417-256-7161
Fax: 417-256-0429

This office houses staff from Fisheries, Forestry, Wildlife, Private Land Services, Protection, Outreach and Education, and Resource Science who serve a 12-county area. They are available to dispense information about land management, fishing and hunting opportunities, wildlife management and other services regarding Missouri's resources. Information and area brochures for conservation areas within the Ozark Region are also available here. Features at the site include a small herp pond and native-planting areas. A portion of the Whipporwill Trail is ADA accessible.

## White Ranch Conservation Area

**For information, contact:**
Ozark Regional Office
551 Joe Jones Blvd.
West Plains, MO 65775
417-256-7161
Fax: 417-256-0429

MDC manages this 6,500-acre area of beautiful forest to improve tree growth, quality and species composition.

**OZARK**

## Caney Mountain Conservation Area

**For information, contact:**
Ozark Regional Office
551 Joe Jones Blvd.
West Plains, MO 65775
417-256-7161
Fax: 417-256-0429

This 7,919-acre area is primarily managed to promote wildlife habitat and natural plant communities. The area is characterized by unusual geology, including the roughest parts of a precipitous range of hills. The hills are a remnant of an old, elevated plateau that has been dissected by numerous feeder streams.

**PHELPS**

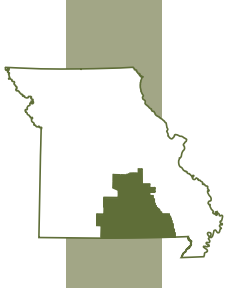

## Little Prairie Conservation Area

**For information, contact:**
Ozark Regional Office
551 Joe Jones Blvd.
West Plains, MO 65775
417-256-7161
Fax: 417-256-0429

This area contains forest, old fields and the 100-acre Towell Lake.

## Maramec Spring Fish Hatchery

**For information, contact:**
21880 Maramec Spring Drive
St. James, MO 65559

MDC rears trout and stocks them in Maramec Spring, the fifth largest spring in the state. The hatchery is located within Maramec Spring Park, which is owned and managed by The James Foundation. The park has a variety of camping, picnicking and other public-use facilities. For more information, call The James Foundation's office at 573-265-7124.

**RIPLEY**

## Little Black Conservation Area

**For information, contact:**
Ozark Regional Office
551 Joe Jones Blvd.
West Plains, MO 65775
417-256-7161
Fax: 417-256-0429

This 2,397-acre area is predominantly forested and features an archery range.

**TEXAS**

## Austin Community Lake

**For information, contact:**
Ozark Regional Office
551 Joe Jones Blvd.
West Plains, MO 65775
417-256-7161
Fax: 417-256-0429

This scenic 20-acre lake, located within a 55-acre area, invites visitors to picnic and fish.

## George O. White State Forest Nursery

**For information, contact:**
14027 Shafer Road
Licking, MO 65542
573-674-3229
Fax: 573-674-4047

MDC produces millions of seedling trees and shrubs at this 750-acre nursery. Many of these trees and plants are used for conservation plantings such as wildlife habitat improvement, erosion control and reforestation.

## Gist Ranch Conservation Area

**For information, contact:**
Ozark Regional Office
551 Joe Jones Blvd.
West Plains, MO 65775
417-256-7161
Fax: 417-256-0429

This heavily forested 11,204-acre area is home to abundant populations of deer, turkey and other forest wildlife species.

# Southeast Region

## BOLLINGER

### Castor River Conservation Area

**For information, contact:**
Department of Conservation
P.O. Box 679
Marble Hill, MO 63764
573-238-2321

This 9,671-acre area is composed of five separate land parcels in Bollinger County, southwest of Marble Hill. The area is characterized by steep, broken hills and stony soils. Castor River runs nearby, but not through the area. Primary use of the Castor River Conservation Area is by deer and turkey hunters. Blue Pond Natural Area is a deep, natural sinkhole pond with clear blue water.

### Duck Creek Conservation Area

**For information, contact:**
Duck Creek Conservation Area
RR 1, Box 186
Puxico, MO 63960
573-222-3337

This 6,234-acre area is managed primarily to promote wildlife habitat for migratory and resident wetland species. A popular site for watching waterfowl during fall and spring migrating periods, it features a 1,800-acre lake.

## BUTLER

### Coon Island Conservation Area

**For information, contact:**
Department of Conservation
2302 County Park Drive
Cape Girardeau, MO 63701
573-290-5730

This 3,263-acre area was purchased in 1979 to protect existing wetlands, recreate seasonally flooded bottomland hardwoods and restore the hydrology of the area to simulate natural water processes.

### Dan River Access

**For information, contact:**
Department of Conservation
107 Magazine Lane
Poplar Bluff, MO 63901
573-840-9788
Fax: 573-840-9523

This mostly forested area, with small wetlands, offers access to the Black River.

## CAPE GIRARDEAU

### Apple Creek Conservation Area

**For information, contact:**
Department of Conservation
2302 County Park Drive
Cape Girardeau, MO 63701
573-290-5730

This area contains forest, wetlands, old fields and frontage along Apple Creek.

## Cape Girardeau Conservation Campus Nature Center

**For information, contact:**
Department of Conservation
2289 County Park Drive
Cape Girardeau, MO 63701
573-290-5218

This nature center, located within Cape Girardeau's North County Park, showcases the rich cultural history and diverse natural resources of southeast Missouri. The center also creates avenues for conservation awareness and education, and is located next to MDC's Southeast Regional Office.

## Cape Woods Conservation Area

**For information, contact:**
Department of Conservation
2302 County Park Drive
Cape Girardeau, MO 63701
573-290-5730

The area is primarily a forest tract with some old fields.

## Lake Girardeau Conservation Area

**For information, contact:**
Department of Conservation
PO Box 679
Marble Hill, MO 63764
573-290-5730

This area of primarily old fields and forest surrounds 162-acre Lake Girardeau.

## Red Star Access

**For information, contact:**
Department of Conservation
2302 County Park Drive
Cape Girardeau, MO 63701
573-290-5730
Fax: 573-290-5736

This Mississippi River access is located in the northern part of Cape Girardeau.

## Southeast Regional Office

**For information, contact:**
Department of Conservation
2302 County Park Drive
Cape Girardeau, MO 63701
573-290-5730
Fax: 573-290-5736

The Southeast Regional Office houses staff from Fisheries, Wildlife, Forestry, Private Land Services, Protection, and Outreach and Education who are available to assist the public in a 16-county region. Facilities at the regional office are ADA accessible. Maple Hollow Trail can be accessed from the office, but is not ADA accessible. Also available at this office is information about department programs and area brochures for several MDC properties in the southeast region.

# DUNKLIN

## Little River Conservation Area

**For information, contact:**
Otter Slough Conservation Area
7001 County Road 675
Dexter, MO 63841
573-624-5821

This area, which features the 150-acre Jerry Combs Lake, has several wetland units with levees and water-control structures. This allows them to be managed for the benefit of wading birds and waterfowl during the spring and fall.

## MADISON

### Millstream Gardens Conservation Area

**For information, contact:**
Department of Conservation
2302 Country Park Drive
Cape Girardeau, MO 63701
573-290-5730

This 614-acre area in Madison County features 20 acres of shut-ins on the St. Francis River.

## MISSISSIPPI

### Robert G. Delaney Lake Conservation Area

**For information, contact:**
Department of Conservation
2302 Country Park Drive
Cape Girardeau, MO 63701
573-290-5730

This mostly forested area features 110-acre Delaney Lake.

## PERRY

### Perry County Community Lake

**For information, contact:**
Department of Conservation
2302 Country Park Drive
Cape Girardeau, MO 63701
573-290-5730

This 310-acre area, which features 110-acre Perry County Community Lake, is located on the western edge of Perryville.

## REYNOLDS

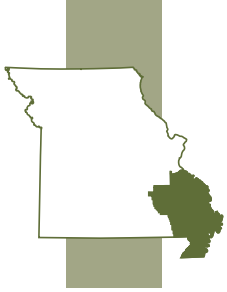

### Current River Conservation Area

**For information, contact:**
Department of Conservation
Route 4, Box 1002
Piedmont, MO 63957
573-223-4525

This 28,000-acre area is the home of the Missouri Ozark Forest Ecosystem Project (MOFEP)—one of the most comprehensive forest management studies in North America. There is also an unstaffed shooting range.

## SCOTT

### Tywappity Community Lake

**For information, contact:**
Department of Conservation
2302 Country Park Drive
Cape Girardeau, MO 63701
573-290-5730

This area features the 37-acre Tywappity Community Lake.

## STE. GENEVIEVE

### Magnolia Hollow Conservation Area

**For information, contact:**
Department of Conservation
2302 County Park Road
Cape Girardeau, MO 63701
573-290-5730

This rugged 1,740-acre area, featuring steep bluffs and scenic river views, is bordered by Establishment Creek and Schmidt's Island, alongside the Mississippi River. Eagles are commonly sighted along the river.

## ST. FRANCOIS

### Bismarck Conservation Area

**For information, contact:**
Department of Conservation
2302 County Park Drive
Cape Girardeau, MO 63701
573-290-5730

This 1,188-acre area features 210-acre DeSalvo Lake. The geology of this area is among the oldest in Missouri; it includes Precambian igneous rock, lava-formed Cambrian-age LaMotte sandstone and Cambrian-age dolomite.

### Knob Lick Towersite

**For information, contact:**
Department of Conservation
2302 County Park Drive
Cape Girardeau, MO 63701
573-290-5930

This 80-acre towersite was purchased from the U.S. Forest Service for use in locating wildfires in southern St. Francois and northern Madison counties.

### Mineral Area College Range

**For information, contact:**
Department of Conservation
812 Progress Drive
Farmington, MO 63640
573-756-6488
Fax: 573-756-8719

This is a shot-gun shooting range staffed by the college.

## STODDARD

### Otter Slough Conservation Area

**For information, contact:**
Otter Slough Conservation Area
7001 County Road 675
Dexter, MO 63841
314-624-5821

This 4,866-acre area of open wetlands is one of Missouri's few remaining examples of a cypress/tupelo swamp. It is managed for migratory and native wetland species and habitat; it also has a 95-acre fishing lake.

# Southwest Region

**BARRY**

## Roaring River Fish Hatchery

**For information, contact:**
Department of Conservation
Route 4, Box 4152
Cassville, MO 65625
417-847-2430
Fax: 417-847-5284

Roaring River Fish Hatchery, one of the oldest fish hatcheries in the state, is home to a 7.5-mile stretch of Roaring River and Roaring River Spring. The hatchery is located within a park owned and managed by the Missouri Department of Natural Resources. The park has a variety of camping, picnicking and other public-use facilities. For more information, call the DNR office at 417-847-2539.

**BARTON**

## Shawnee Trail Conservation Area

**For information, contact:**
Department of Conservation
2630 N. Mayfair
Springfield, MO 65803
417-895-6880 or 417-629-3423

This 3,635-acre area is mostly cropland and grassland with some native prairie, wetlands, old fields and pastures. Numerous impoundments and strip pits provide good fishing opportunities, and disabled accessible areas are available on Pin Oak Lake. Managed fishing features 39 ponds and lakes (113 acres). During your visit to the area you may observe wildlife management, research and soil conservation projects in progress.

DALLAS

## Bennett Spring Fish Hatchery

**For information, contact:**
26142 Highway 64A
Lebanon, MO 65536
417-532-4418
Fax: 417-532-5507

Bennett Spring Hatchery is located within Bennett Spring State Park, which is owned and managed by the Missouri Department of Natural Resources. The park contains a stretch of the Niangua River and Bennett Spring Branch, where trout fishing is popular. The park also has a variety of camping, picnicking and other public-use facilities. For more information, call the DNR office at 417-532-2128.

GREENE

## Bois D'Arc Conservation Area

**For information, contact:**
Department of Conservation
Southwest Regional Office
2630 N. Mayfair
Springfield, MO 65803
417-895-6880
Range: 417-742-4361

This 3,172-acre conservation area was named after the trees that dominate the mostly open landscape of the region. The area is managed primarily for the production of bobwhite quail, doves and cottontail rabbits. The Andy Dalton Shooting Range and Outdoor Education Center is located on this area. It offers shotgun, rifle and pistol shooting areas, along with a classroom.

## Southwest Regional Office

**For information, contact:**
Department of Conservation
2630 N. Mayfair
Springfield, MO 65803
417-895-6880
Fax: 417-895-6910

This office—which services 17 counties—houses wildlife and fisheries biologists, foresters, conservation agents, private land services specialists and community educators. They are available to dispense information about land management, nuisance wildlife, educational opportunities, and river and pond management. Information and area brochures for other MDC properties in the southwest region are also available here.

## Springfield Conservation Nature Center

**For information, contact:**
4600 S. Chrisman
Springfield, MO 65804
417-888-4237
Fax: 417-888-4241

Just west of Highway 65 off the James River Freeway, this nature center is an 80-acre jewel of an area surrounded by the growing city of Springfield. It's a place to enjoy nature's gifts, and to learn the importance of taking care of them.

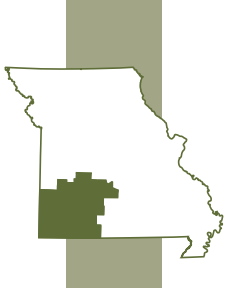

**LAWRENCE**

## Chesapeake Fish Hatchery

**For information, contact:**
21186 Highway 174
Mount Vernon, MO 65712
417-466-3421
Fax: 417-466-9035

This hatchery raises a variety of warm-water species—channel catfish, grass carp, largemouth bass, walleye, bluegill, hybrid sunfish and fathead minnows. Public tours are available.

**NEWTON**

## Bicentennial Conservation Area

**For information, contact:**
Department of Conservation
1510 S. Highway 71
Neosho, MO 64850
417-451-4158
Fax: 417-451-7471

This is a heavily forested area.

## Walter Woods Conservation Area

**For information, contact:**
Department of Conservation
1510 S. Highway 71
Neosho, MO 64850
417-451-4158
Fax: 417-451-7471

This forested area includes a 1-acre fishable pond and a spring (Jacobs Branch). There also is a picnic area.

## STONE

### Ralph Cox Memorial Access

**For information, contact:**
Department of Conservation
226 Claremont Drive
Branson, MO 65616
417-334-3324
Fax: 417-334-4385

This area offers access to the James River.

## TANEY

### Cooper Creek Access

**For information, contact:**
Department of Conservation
226 Claremont Drive
Branson, MO 65616
417-334-3324
Fax: 417-334-4385

This area offers boating and shoreline access to 2,080-acre Lake Taneycomo.

### Shepherd of the Hills Fish Hatchery

**For information, contact:**
Department of Conservation
633 Hatchery Road
Branson, MO 65616
417-348-1305
Fax: 417-334-4996

Located six miles southwest of Branson below Table Rock Dam, this hatchery is the largest trout-production facility operated by MDC. The visitors' center offers exhibits and an aquarium to visitors year 'round. It is located within a park owned and managed by the U.S. Army Corps of Engineers. The park has a variety of camping, picnicking and other public-use facilities. For more information, call the U.S. Army Corps of Engineers' Dewey Short Visitor Center at 417-334-4101.

## VERNON

### Bushwhacker Lake Conservation Area

**For information, contact:**
Department of Conservation
2630 N. Mayfair
Springfield, MO 65803
417-895-6880

This area contains prairie, forest, old fields, cropland, grasslands, savanna and the 196-acre Bushwhacker Lake.

# St. Louis Region

## FRANKLIN

### Dr. Henry A. and Amalia Uhlemeyer Access

**For information, contact:**
Department of Conservation
375 Highway 185 S.
Sullivan, MO 63080
573-468-3335

This forest and grassland area offers access to the Bourbeuse River.

### Little Indian Creek Conservation Area

**For information, contact:**
Department of Conservation
375 Highway 185 S.
Sullivan, MO 63080
573-468-3335

This 3,002-acre area is mostly forested, but has approximately 200 acres of open and semi-open areas. It is also used for target-shooting practice.

### Meramec Conservation Area

**For information, contact:**
Department of Conservation
375 Highway 185 S.
Sullivan, MO 63080
573-468-3335

Various forest- and wildlife-improvement projects are in progress on this mostly forested area. The Woodland Trail is 1.3 miles.

### Port Hudson Lake Conservation Area

**For information, contact:**
Department of Conservation
375 Highway 185 S.
Sullivan, MO 63080
573-468-3335

This 225-acre area was named after the small community of Port Hudson, two miles southeast. The 55-acre lake has been open for fishing since 1997.

## LINCOLN

### William G. and Erma Parke White Memorial Wildlife Area

**For information, contact:**
Department of Conservation
2360 Highway D
St. Charles, MO 63304
636-441-4554

This area contains 315 acres of timber and 495 acres of open fields, and is primarily managed by MDC for bobwhite quail and cottontail rabbits. It also has a 22-acre fishing lake.

## ST. CHARLES

### August A. Busch Memorial Conservation Area

**For information, contact:**
Department of Conservation
2360 Highway D
St. Charles, MO 63304
636-441-4554
Fax: 636-926-9125

This 7,000-acre area of fields, woods and 72 lakes (550 acres total) offers fishing, hunting, shooting, bird watching and nature study. A visitors' center features exhibits and offers educational programs.

## ST. LOUIS

### Bellefontaine Conservation Area

**For information, contact:**
Columbia Bottom Conservation Area
801 Strodtman Road
St. Louis, MO 63138
314-877-6014

This 133-acre area offers urban fishing opportunities, and interpretive and educational facilities.

### Columbia Bottom Conservation Area

**For information, contact:**
Columbia Bottom Conservation Area
801 Strodtman Road
St. Louis, MO 63138
314-877-6014

This 4,318-acre urban conservation area is located at the confluence of the Missouri and Mississippi rivers. It features more than six and a half miles of river frontage, 800 acres of bottomland forest and a 110-acre island. A deck offers a view of the confluence.

### Emmenegger Nature Park

**For information, contact:**
Department of Conservation
11715 Cragwold Road
Kirkwood, MO 63122
314-301-1500
Fax: 314-301-1501

This area is just west of the Powder Valley Conservation Nature Center.

### Forest 44 Conservation Area

**For information, contact:**
Department of Conservation
2751 Glencoe Road
Glencoe, MO 63038
636-458-2236

This 1,008-acre area offers urban dwellers an opportunity to escape the rigors of the city and to enjoy a variety of outdoor activities. It includes a manned shooting area for public use. Shooting range access from I-44 is at the Beaumont/Antire Road exit (269).

## Pacific Palisades Conservation Area

**For information, contact:**
Department of Conservation
2751 Glencoe Road
Wildwood, MO 63038
636-458-2236

This 692-acre area spans parts of Jefferson and St. Louis counties. In Jefferson County, two sloughs and three miles of lower Meramec River frontage make this a popular spot for anglers. The area is about 65-percent forested, and has 150 acres in fields. This combination is ideal for many songbirds. In St. Louis County is the river access.

## Powder Valley Conservation Nature Center

**For information, contact:**
11715 Cragwold Road
Kirkwood, MO 63122
314-301-1500
Fax: 314-301-1501

MDC brought the natural world to city dwellers when it created Powder Valley Conservation Nature center. Both children and adults with an interest in nature will delight in the exhibits and trails.

## Rockwoods Reservation

**For information, contact:**
Rockwoods Reservation
2751 Glencoe Road
Glencoe, MO 63038
636-458-2236

This 1,880-acre tract of predominantly forest land also includes a visitors' center that features exhibits and educational programs.

## Saint Stanislaus Conservation Area

**For information, contact:**
Columbia Bottom Conservation Area
801 Strodtman Road
St. Louis, MO 63138
314-877-6014

MDC leases this 810-acre area from the St. Louis County Department of Parks and Recreation, and manages it for a variety of wildlife species.

# All MDC Areas With at Least One Disabled-Accessible Facility

- Boat (Dock/Ramp)
- Firearms (Shooting/ Archery Range and Outdoor Education Center)
- Fish Hatchery
- Fishing Area (Dock/Jetty/ Platform)
- Hunting (Blind)
- Lookout Tower (Fire Tower)
- Parking
- Pavilion/ Shelter
- Picnic Table
- Restroom/ Privy
- Trail
- Viewing Area (Deck/Tower)
- Visitor Center/ Staffed Office
- Wildlife Viewing (Blind)

| Region/ County | Area | Boat Dock | Boat Ramp | Firearms/Archery Range | Fish Hatchery | Fishing Area (Dock/Jetty/Platform) | Hunting Blind | Parking | Pavilion | Picnic Table | Privy/Restroom | Staffed Office | Trail | Viewing Area Wildlife/Fire (Deck/Tower) | Visitor Center | Wildlife Viewing/Blind |
|---|---|---|---|---|---|---|---|---|---|---|---|---|---|---|---|---|
| **CENTRAL** | | | | | | | | | | | | | | | | |
| Audrain | Vandalia Community Lake | | | | | | | ● | | | ● | | | | | |
| Boone | Eagle Bluffs Conservation Area | | | | | | ● | ● | | | ● | | | | | ● |
| Boone | Henry Jackson Waters and C.B. Moss Memorial Wildlife Area | | | | | | | ● | | | ● | ● | | | | |
| Boone | Resource Science Center | | | | | | | ● | | | ● | ● | | | | |
| Boone | Rocky Fork Lakes Conservation Area | | | ● | | ● | | ● | | | ● | | | | | |
| Callaway | Capitol View Access | | | | | | | ● | | | ● | | | | | |
| Callaway | Little Dixie Lake Conservation Area | | | | | ● | | ● | ● | ● | ● | | ● | | | |
| Callaway | Whetstone Creek Conservation Area | | | ● | | | | ● | | | ● | | | | | |
| Camden | Brown Bend Access | ● | ● | | | ● | | ● | | | ● | | | | | |
| Camden | Camdenton Conservation Service Center | | | | | | | ● | | | ● | ● | ● | | ● | |
| Camden | Fiery Fork Conservation Area | | | | | | | ● | | | ● | | | | | |
| Camden | Larry R. Gale Access | | | | | ● | | ● | | | ● | | | | | |
| Camden | Shawnee Bend Access | | | | | ● | | ● | | | ● | | | | | |
| Cole | Binder Community Lake | | | | | ● | | ● | | | ● | | | | | |
| Cole | Runge Conservation Nature Center | | | | | | | ● | ● | | ● | ● | ● | ● | ● | |
| Cole | Scrivner Road Conservation Area | | | ● | | | | ● | | | ● | | | | | |
| Cole | St. Thomas Ferry Access | | | | | | | ● | | | ● | | | | | |
| Cooper | Prairie Home Conservation Area | | | | | ● | | ● | | | ● | | | | | |
| Cooper | Roberts Bluff Access | | | | | | | ● | | | ● | | | | | |
| Cooper | Swinging Bridge Access | | | | | | | ● | | | | | | | | |
| Gasconade | Gasconade Park Access | | | | | | | ● | | | ● | | | | | |
| Gasconade | Helds Island Access | | | | | | | ● | | | ● | | | | | |
| Howard | Diana Bend Conservation Area | | | | | | | | | | | | ● | ● | | ● |
| Howard | Rudolf Bennitt Conservation Area | ● | ● | | | ● | | ● | | | ● | | | | | |
| Howard | Stump Island Park Access | | | | | | | ● | | | ● | | | | | |
| Maries | Bell Chute Access | | | | | | | ● | | | ● | | | | | |
| Maries | Paydown Access | | | | | | | ● | | | ● | | | | | |
| Maries | Rinquelin Trail Lake Conservation Area | | | | | ● | | ● | | | ● | | | | | |
| Miller | Bagnell Dam Access | | | | | | | ● | | | ● | | | | | |

| Region/ County | Area | Boat Dock | Boat Ramp | Firearms/Archery Range | Fish Hatchery | Fishing Area (Dock/Jetty/Platform) | Hunting Blind | Parking | Pavilion | Picnic Table | Privy/Restroom | Staffed Office | Trail | Viewing Area Wildlife/Fire (Deck/Tower) | Visitor Center | Wildlife Viewing/Blind |
|---|---|---|---|---|---|---|---|---|---|---|---|---|---|---|---|---|
| Miller | Osage-Tavern Access | | | | | | | ● | | | ● | | | | | |
| Miller | Saline Valley Conservation Area | | ● | | | | | ● | | | ● | | | | | |
| Moniteau | Manito Lake Conservation Area | | | | | ● | | ● | | | ● | | | | | |
| Montgomery | Marshall I. Diggs Conservation Area | | | | | ● | | ● | | | | | | | | |
| Morgan | Coffman Beach Access | | | | | ● | | ● | | | ● | | | | | |
| Morgan | Gravois Mills Access | ● | | | | ● | | ● | | ● | ● | | | | | |
| Osage | Ben Branch Lake Conservation Area | | | | | ● | | ● | | | ● | | | | | |
| Osage | Bonnots Mill Access | | | | | | | ● | | | ● | | | | | |
| Osage | Pointers Creek Access | | | | | | | ● | | | ● | | | | | |
| Osage | Rollins Ferry Access | | | | | | | ● | | | ● | | | | | |
| Saline | Blind Pony Lake Conservation Area | | | | | ● | | ● | ● | | ● | | | | | |
| Saline | Miami Access | | | | | | | ● | | | ● | | | | | |
| **KANSAS CITY** | | | | | | | | | | | | | | | | |
| Bates | August A. Busch Jr. Memorial Wetlands at Four Rivers Conservation Area | | ● | | | | ● | ● | | | ● | ● | | | | |
| Bates | Harmony Mission Lake Conservation Area | | | | | ● | | ● | | | ● | | | | | |
| Bates | Settles' Ford Conservation Area | | | | | | ● | ● | | | ● | | | | | |
| Benton | Lost Valley Fish Hatchery | | | | ● | ● | | ● | | | ● | ● | | | ● | |
| Cass | Amarugia Highlands Conservation Area | | | | | ● | | ● | | | ● | | | | | |
| Cedar | El Dorado Springs Office | | | | | | | ● | | | ● | ● | | | | |
| Clay | Cooley Lake Conservation Area | | ● | | | | | ● | | | ● | | | | | |
| Clay | Rush Creek Conservation Area | | | | | | | ● | | | | ● | ● | ● | ● | |
| Henry | Clinton Office | | | | | | | ● | | | ● | ● | | | | |
| Henry | Montrose Conservation Area | | | | | | ● | ● | | | | | | | | |
| Henry | Truman Reservoir Management Lands (Grand River Bottoms) | | | ● | | | | ● | | | ● | | | | | |
| Henry | Urich Access | | | | | | | ● | | | | | | | | |
| Jackson | The Anita B. Gorman Conservation Discovery Center | | | | | | | ● | ● | ● | ● | | ● | | ● | |
| Jackson | Burr Oak Woods Conservation Area | | | | | | | ● | ● | ● | ● | ● | ● | ● | ● | ● |
| Jackson | James A. Reed Memorial Wildlife Area | | | | | ● | | ● | ● | ● | ● | ● | | | ● | |

| Region/ County | Area | Boat Dock | Boat Ramp | Firearms/Archery Range | Fish Hatchery | Fishing Area (Dock/Jetty/Platform) | Hunting Blind | Parking | Pavilion | Picnic Table | Privy/Restroom | Staffed Office | Trail | Viewing Area Wildlife/Fire (Deck/Tower) | Visitor Center | Wildlife Viewing/Blind |
|---|---|---|---|---|---|---|---|---|---|---|---|---|---|---|---|---|
| Jackson | Lake City Range and Outdoor Education Center | | | ● | | | | ● | | | ● | ● | | | | |
| Jackson | Lone Jack Lake Conservation Area | | | | | ● | | ● | | | | | | | | |
| Johnson | Hazel Hill Lake | | | | | ● | | ● | | | ● | | | | | |
| Johnson | J.N. Turkey Kearn Memorial Wildlife Area | | ● | | | ● | | ● | | | ● | | | | | |
| Lafayette | Maple Leaf Lake Conservation Area | | | | | ● | | ● | | | ● | | | | | |
| Pettis | Sedalia Conservation Service Center | | | | | | | ● | | | ● | ● | | | | |
| Platte | Guy B. Park Conservation Area | | ● | | | ● | | ● | | | ● | | | | | |
| Platte | Little Bean Marsh Conservation Area | | | | | | | ● | | | ● | | ● | ● | | ● |
| Platte | Parma Woods Range and Outdoor Education Center | | | ● | | | | ● | | | ● | ● | | | | |
| Platte | Platte Falls Conservation Area | | | ● | | ● | | ● | ● | | ● | | | | | |
| St. Clair | Schell-Osage Conservation Area | | | | | | ● | ● | | | ● | | | | | |
| **NORTHEAST** | | | | | | | | | | | | | | | | |
| Adair | Northeast Regional Office | | | | | | | ● | | | ● | ● | | | ● | |
| Adair | Sugar Creek Conservation Area | | | ● | | | | ● | | | ● | | | | | |
| Adair | Union Ridge Conservation Area | | | | | | | ● | | | ● | | | | | |
| Clark | Fox Valley Lake Conservation Area | | | | | | | ● | | | ● | | | | | |
| Knox | Henry Sever Lake Conservation Area | | | | | ● | | ● | | | ● | | | | | |
| Lewis | Deer Ridge Conservation Area | | | | | | | ● | | | ● | | | | | |
| Lewis | LaBelle Lake Conservation Area | | | | | | | | | | ● | | | | | |
| Lewis | Tolona Access | | | | | | | ● | | | | | | | | |
| Macon | Long Branch Lake Management Lands | | | | | | | ● | | | | | | ● | | |
| Macon | Thomas Hill Reservoir Conservation Area | ● | | | | ● | | ● | | ● | ● | | | | | |
| Monroe | Paris Access | | | | | | | ● | | | ● | | | | | |
| Pike | Calumet Creek Access | | | | | | | ● | | | ● | | | | | |
| Pike | Dupont Reservation Conservation Area | | | | | | | ● | | | ● | | | | | |
| Pike | Hamburg Ferry Access | | | | | | | ● | | | ● | | | | | |
| Pike | Ranacker Conservation Area | | | | | | | ● | | | ● | | | | | |
| Pike | Ted Shanks Conservation Area | | ● | | | | ● | ● | | | | | ● | | | |

| Region/ County | Area | Boat Dock | Boat Ramp | Firearms/Archery Range | Fish Hatchery | Fishing Area (Dock/Jetty/Platform) | Hunting Blind | Parking | Pavilion | Picnic Table | Privy/Restroom | Staffed Office | Trail | Viewing Area Wildlife/Fire (Deck/Tower) | Visitor Center | Wildlife Viewing/Blind |
|---|---|---|---|---|---|---|---|---|---|---|---|---|---|---|---|---|
| Putnam | Rebels Cove Conservation Area | | | | | | | ● | | | | | | ● | | |
| Schuyler | Archangel Access | | | | | | | ● | | | | | | | | |
| Shelby | Hunnewell Lake Conservation Area | | | | | ● | | ● | | | ● | | | | | |
| **NORTHWEST** | | | | | | | | | | | | | | | | |
| Andrew | Happy Holler Lake Conservation Area | ● | ● | | | ● | | ● | | | ● | | | | | |
| Andrew | Honey Creek Conservation Area | | | | | | | ● | | | ● | | | | | |
| Andrew | Nodaway Island Access | | | | | | | ● | | | ● | | | | | |
| Andrew | Nodaway Valley Conservation Area | | | | | | ● | ● | | | ● | | | | | |
| Andrew | Rochester Falls Access | | | | | | | ● | | | ● | | | | | |
| Atchison | Brickyard Hill Conservation Area | | | | | | | ● | | | ● | | | | | |
| Buchanan | Belcher Branch Lake Conservation Area | | | | | ● | | ● | | | ● | | | | | |
| Buchanan | Bluffwoods Conservation Area | | | | | | | ● | ● | ● | ● | | ● | | | |
| Buchanan | French Bottom Access (St. Joseph) | | ● | | | | | ● | | | ● | | | | | |
| Buchanan | Jentell Brees Access | | ● | | | | | ● | | | ● | | | | | |
| Buchanan | Mark Youngdahl Urban Conservation Area | | | | | ● | | ● | ● | ● | ● | | ● | | | |
| Buchanan | Northwest Regional Office | | | | | | | ● | | ● | ● | ● | | | | |
| Buchanan | Pigeon Hill Conservation Area | | | ● | | | | ● | | | ● | | | | | |
| Carroll | Bosworth Access | | | | | | | ● | | | ● | | | | | |
| Chariton | Brunswick Access | | | | | | | ● | ● | ● | ● | | | | | |
| Chariton | Dalton Bottoms Access | | | | | | | ● | | ● | ● | | | | | |
| Clinton | Lathrop Bridge Access | | | | | | | ● | | | ● | | | | | |
| Clinton | Ronald and Maude Hartell Conservation Area | | | | | ● | | ● | | | ● | | | | | |
| Daviess | Jamesport Community Lake | | | | | | | ● | | | ● | | | | | |
| DeKalb | Pony Express Lake Conservation Area | | | | | ● | | ● | | | ● | | | ● | | |
| Gentry | Elam Bend Conservation Area | | | ● | | | | ● | | | ● | | | | | |
| Gentry | Limpp Conservation Area | | | | | | | ● | | | ● | | | | | |
| Holt | Bob Brown Conservation Area | | | | | | ● | ● | | | ● | | ● | | | ● |
| Holt | Riverbreaks Conservation Area | | | ● | | | | ● | | | ● | | | | | |
| Linn | Fountain Grove Conservation Area | | | | | ● | ● | ● | | | ● | | ● | | | ● |
| Livingston | Coval Gann—Chillicothe Access | | | | | | | ● | | | ● | | | | | |

| Region/ County | Area | Boat Dock | Boat Ramp | Firearms/Archery Range | Fish Hatchery | Fishing Area (Dock/Jetty/Platform) | Hunting Blind | Parking | Pavilion | Picnic Table | Privy/Restroom | Staffed Office | Trail | Viewing Area Wildlife/Fire (Deck/Tower) | Visitor Center | Wildlife Viewing/Blind |
|---|---|---|---|---|---|---|---|---|---|---|---|---|---|---|---|---|
| Livingston | Poosey Conservation Area | | | | | ● | | ● | ● | ● | ● | | | | | |
| Mercer | Lake Paho Conservation Area | | | | | ● | | ● | | | ● | | | | | |
| Nodaway | Bilby Ranch Lake Conservation Area | | | | | ● | | ● | | | ● | | | | | |
| Nodaway | Nodaway County Community Lake | | | | | ● | | ● | | | ● | | | | | |
| Ray | Ray County Community Lake | | | | | ● | | ● | | | ● | | | | | |
| **OZARK** | | | | | | | | | | | | | | | | |
| Carter | Peck Ranch Conservation Area | | | | | | ● | ● | | | ● | | | | | |
| Crawford | Woodson K. Woods Memorial Conservation Area | | | | | | | ● | | | ● | | | | | |
| Dent | Montauk Fish Hatchery | | | | ● | ● | | ● | | | ● | | | | | |
| Dent | Shawnee Mac Lakes Conservation Area | | | ● | | ● | | ● | ● | ● | ● | | | | | |
| Dent | White River Trace Conservation Area | | | | | | | ● | | | ● | | | | | |
| Douglas | Grundy Memorial Wildlife Area | | | ● | | | | ● | | | | | | | | |
| Douglas | Hebron Access | | | | | | | | | | ● | | | | | |
| Howell | Archie and Gracie Vanderhoef Memorial State Forest | | | | | | | ● | | ● | ● | | | | | |
| Howell | Ozark Regional Office | | | | | | | ● | | ● | ● | ● | ● | | ● | |
| Howell | Sims Valley Community Lake | | | | | | | ● | | | ● | | | | | |
| Howell | White Ranch Conservation Area | | | ● | | | | ● | | | ● | | | | | |
| Ozark | Caney Mountain Conservation Area | | | | | | ● | ● | | | ● | | | | | ● |
| Ozark | Patrick Bridge Access | | | | | | | ● | | | ● | | | | | |
| Phelps | Jerome Access | | | | | | | | | | ● | | | | | |
| Phelps | Little Prairie Conservation Area | | | | | ● | | ● | | | ● | | | | | |
| Phelps | Maramec Spring Fish Hatchery | | | | ● | | | ● | | | | ● | | | | |
| Pulaski | Schlicht Springs Access | | | | | | | | | | ● | | | | | |
| Ripley | Little Black Conservation Area | | | ● | | | | ● | | ● | | | | | | |
| Taney | Drury-Mincy Conservation Area | | | | | | ● | | | | | | | | | |
| Texas | Austin Community Lake | | | | | ● | | ● | ● | ● | ● | | | | | |
| Texas | Baptist Camp Access | | | | | | | ● | | | ● | | | | | |
| Texas | Boiling Spring Access | | | | | | | ● | | | ● | | | | | |
| Texas | Dogs Bluff Access | | | | | | | ● | | | ● | | | | | |

| Region/ County | Area | Boat Dock | Boat Ramp | Firearms/Archery Range | Fish Hatchery | Fishing Area (Dock/Jetty/Platform) | Hunting Blind | Parking | Pavilion | Picnic Table | Privy/Restroom | Staffed Office | Trail | Viewing Area Wildlife/Fire (Deck/Tower) | Visitor Center | Wildlife Viewing/Blind |
|---|---|---|---|---|---|---|---|---|---|---|---|---|---|---|---|---|
| Texas | Gist Ranch Conservation Area | | | ● | | | | ● | | | ● | | | | | |
| Texas | George O. White State Forest Nursery | | | | | | | ● | | | ● | ● | | | | |
| Wright | Cedar Gap Conservation Area | | | | | | | ● | | | ● | | | | | |
| **SOUTHEAST** | | | | | | | | | | | | | | | | |
| Bollinger | Castor River Conservation Area | | | ● | | | | ● | | | ● | | | | | |
| Bollinger | Duck Creek Conservation Area | ● | | | | ● | ● | ● | | | ● | ● | | | | |
| Butler | Coon Island Conservation Area | | ● | | | | | ● | | | ● | | | | | |
| Butler | Dan River Access | | ● | | | | | ● | | | ● | | | | | |
| Cape Girardeau | Apple Creek Conservation Area | | | ● | | | | ● | | | ● | | | | | |
| Cape Girardeau | Cape Girardeau Conservation Campus Nature Center | | | | | | | ● | | | ● | ● | ● | | ● | |
| Cape Girardeau | Cape Woods Conservation Area | | | | | | | ● | | | ● | | ● | | | |
| Cape Girardeau | Lake Girardeau Conservation Area | | | | | ● | | ● | ● | | ● | | | | | |
| Cape Girardeau | Red Star Access | | | | | | | ● | ● | | ● | | | | | |
| Cape Girardeau | Southeast Regional Office | | | | | | | ● | | | ● | ● | | | | |
| Dunklin | Chalk Bluff Trail Access | | | | | | | ● | | | ● | | | | | |
| Dunklin | Little River Conservation Area | ● | ● | | | ● | | ● | | | ● | | | | | |
| Iron | Ketcherside Mountain Conservation Area | | | | | | | ● | | | ● | | | | | |
| Madison | Millstream Gardens Conservation Area | | | | | | | ● | ● | ● | ● | | ● | | | |
| Mississippi | Robert G. Delaney Lake Conservation Area | | | | | ● | | ● | ● | | ● | | | | | |
| New Madrid | Seven Island Access | | | | | | | ● | | | | | | | | |
| Perry | Perry County Community Lake | | | | | ● | | ● | | | ● | | | | | |
| Perry | Perryville District Headquarters | | | | | | | ● | | | | | | | | |
| Reynolds | Current River Conservation Area | | | ● | | | | ● | | | ● | ● | | | | |
| Scott | Tywappity Community Lake | | | | | ● | | ● | ● | | ● | | | | | |
| Ste. Genevieve | Magnolia Hollow Conservation Area | | | | | | | ● | | ● | | | ● | ● | | |
| St. Francois | Bismarck Conservation Area | | | | | ● | | ● | | | ● | | | | | |
| St. Francois | Knob Lick Towersite | | | | | | | ● | | ● | | | ● | | | |
| St. Francois | Mineral Area College Range | | | ● | | | | ● | | | ● | | | | | |
| Stoddard | Aquilla Access | | | | | | | ● | | | ● | | | | | |
| Stoddard | Holly Ridge Conservation Area | | | | | | | ● | ● | | | | | | | |

| Region/ County | Area | Boat Dock | Boat Ramp | Firearms/Archery Range | Fish Hatchery | Fishing Area (Dock/Jetty/Platform) | Hunting Blind | Parking | Pavilion | Picnic Table | Privy/Restroom | Staffed Office | Trail | Viewing Area Wildlife/Fire (Deck/Tower) | Visitor Center | Wildlife Viewing/Blind |
|---|---|---|---|---|---|---|---|---|---|---|---|---|---|---|---|---|
| Stoddard | Otter Slough Conservation Area | | ● | | | ● | ● | ● | | | ● | ● | | | | ● |
| Wayne | Clearwater District Headquarters | | | | | | | ● | | | | | | | ● | |
| Wayne | Flatwoods Conservation Area | | | ● | | | | ● | | | | | | | | |
| **SOUTHWEST** | | | | | | | | | | | | | | | | |
| Barry | Roaring River Fish Hatchery | | | | | ● | | ● | | | | | | | | |
| Barton | Shawnee Trail Conservation Area | | ● | | | ● | | ● | | | ● | | | | | |
| Dallas | Bennett Spring Access | | | | | | | ● | | | ● | | | | | |
| Dallas | Bennett Spring Fish Hatchery | | | | ● | ● | | ● | | | | | | | | |
| Dallas | Lead Mine Conservation Area | | | | | | | ● | | | ● | | | | | |
| Greene | Bois D'Arc Conservation Area | | | ● | | | ● | ● | | | ● | | | | | |
| Greene | Southwest Regional Office | | | | | | | ● | | | ● | ● | | | | |
| Greene | Springfield Conservation Nature Center | | | | | | | ● | ● | | ● | | | | ● | |
| Laclede | Osage Fork Conservation Area | | | | | | | ● | | | ● | | | | | |
| Lawrence | Chesapeake Fish Hatchery | | | | ● | | | | | ● | ● | ● | | | | |
| Lawrence | Robert E. Talbot Conservation Area | | | | | ● | | ● | | | | | | | | |
| Newton | Bicentennial Conservation Area | | | | | | | ● | ● | | ● | | ● | | | |
| Newton | Walter Woods Conservation Area | | | | | | | ● | | ● | | | ● | | | |
| Stone | Ralph Cox Memorial Access | | ● | | | | | ● | | | ● | | | | | |
| Taney | Cooper Creek Access | ● | ● | | | ● | | ● | | | ● | | | | | |
| Taney | Ruth and Paul Henning Conservation Area | | | | | | | ● | | | ● | | | | | |
| Taney | Shepherd of the Hills Fish Hatchery | | | | ● | | | ● | ● | ● | ● | ● | | | ● | |
| Vernon | Bushwhacker Lake Conservation Area | | | | | ● | | ● | | | ● | | | | | |
| **ST. LOUIS** | | | | | | | | | | | | | | | | |
| Crawford | Campbell Bridge Access | | | | | | | ● | | | ● | | | | | |
| Crawford | Huzzah Conservation Area | | | | | | | ● | | | ● | | | | | |
| Crawford | Sappington Bridge Access | | | | | | | ● | | | ● | | | | | |
| Franklin | Chouteau Claim Access | | | | | | | ● | | | ● | | | | | |
| Franklin | Dr. Henry A. and Amalia Uhlemeyer Access | | ● | | | | | ● | | | ● | | | | | |
| Franklin | Little Indian Creek Conservation Area | | | ● | | | | ● | | | ● | | | | | |
| Franklin | Meramec Conservation Area | | | | | | | ● | | | ● | | ● | ● | | |

| Region/ County | Area | Boat Dock | Boat Ramp | Firearms/Archery Range | Fish Hatchery | Fishing Area (Dock/Jetty/Platform) | Hunting Blind | Parking | Pavilion | Picnic Table | Privy/Restroom | Staffed Office | Trail | Viewing Area Wildlife/Fire (Deck/Tower) | Visitor Center | Wildlife Viewing/Blind |
|---|---|---|---|---|---|---|---|---|---|---|---|---|---|---|---|---|
| Franklin | Port Hudson Lake Conservation Area | ● | | | | ● | | ● | | | ● | | | | | |
| Franklin | Redhorse Access | | ● | | | | | ● | | | | | | | | |
| Franklin | Sand Ford Access | | ● | | | | | ● | | | | | | | | |
| Jefferson | Brown's Ford Access | | | | | | | ● | | | ● | | | | | |
| Jefferson | Merrill Horse Access | | | | | | | ● | | | ● | | | | | |
| Lincoln | Norton Woods Access | | | | | | | ● | | | ● | | | | | |
| Lincoln | Prairie Slough Conservation Area | | | | | | | ● | | | ● | | | | | |
| Lincoln | William G. and Erma Parke White Memorial Wildlife Area | | | | | ● | | ● | | | ● | | | | | |
| St. Charles | August A. Busch Memorial Conservation Area | | | | | ● | | ● | ● | ● | ● | ● | | | ● | ● |
| St. Charles | Blanchette Landing Access | | | | | | | ● | | | ● | | | | | |
| St. Charles | Marais Temps Clair Conservation Area | | | | | | ● | | | | | | | | | |
| St. Louis | Bellefontaine Conservation Area | | | | | ● | | ● | ● | | ● | | ● | | | |
| St. Louis | Claire Gempp Davidson Memorial Wildlife Area | | | | | | | ● | | | | | | | | |
| St. Louis | Columbia Bottom Conservation Area | | ● | | | ● | | ● | | | ● | | | ● | ● | |
| St. Louis | Emmenegger Nature Park | | | | | | | ● | ● | | ● | | ● | | | |
| St. Louis | Forest 44 Conservation Area | | | ● | | | | ● | | | ● | | ● | | | |
| St. Louis | North Riverfront Park Access | | | | | | | ● | | | | | | ● | | |
| St. Louis | Pacific Palisades Conservation Area | | ● | | | | | ● | | | ● | | | | | |
| St. Louis | Powder Valley Conservation Nature Center | | | | | | | ● | ● | | ● | ● | ● | | ● | |
| St. Louis | Rockwoods Reservation | | | | | | | ● | | ● | ● | ● | ● | | ● | |
| St. Louis | Saint Stanislaus Conservation Area | | | | | | | ● | ● | | ● | | ● | | | |
| Warren | Frank Reifsnider State Forest | | | | | | | ● | | | ● | | | | | |

# Index


## A

Adair County, 10, 25, 51

All MDC Areas With at Least One Disabled-Accessible Facility, 48

Amarugia Highlands Conservation Area, 8, 20, 50

Andrew County, 6, 8, 27, 52

Andy Dalton Shooting Range and Outdoor Education Center, 10

The Anita B. Gorman Conservation Discovery Center, 9, 21, 50

Apple Creek Conservation Area, 10, 37, 54

Aquilla Access, 54

Archangel Access, 52

Archie and Gracie Vanderhoef Memorial State Forest, 34, 53

Areas With Three or More Disabled-Accessible Facilities, 14

Atchison County, 52

Audrain County, 11, 49

August A. Busch Jr. Memorial Wetlands at Four Rivers Conservation Area, 6, 7, 19, 50

August A. Busch Memorial Conservation Area, 9, 46, 56

Austin Community Lake, 8, 36, 53

## B

Bagnell Dam Access, 49

Baptist Camp Access, 53

Barry County, 9, 41, 55

Barton County, 6, 9, 41, 55

Bates County, 6, 7, 8, 11, 19, 50

Bee Tree Lake (St. Louis County), 13

Belcher Branch Lake Conservation Area, 8, 27, 52

Bell Chute Access, 49

Bellefontaine Conservation Area, 9, 10, 46, 56

Bellefontaine Park Lake (St. Louis County), 13

Ben Branch Lake Conservation Area, 7, 18, 50

Bennett Spring Access, 55

Bennett Spring Fish Hatchery, 9, 42, 55

Benton County, 8, 19, 50

Benton Park Lake (St. Louis City), 13

Bicentennial Conservation Area, 10, 43, 55

Bilby Ranch Lake Conservation Area, 8, 32, 53

Binder Community Lake, 7, 17, 49

Bismarck Conservation Area, 8, 40, 54

Blanchette Landing Access, 56

Blees Lake (Macon), 12

Blind Pony Lake Conservation Area, 8, 18, 50

Bluffwoods Conservation Area, 9, 28, 52

Boat Docks and Ramps, 6

Bob Brown Conservation Area, 7, 9, 31, 52

Boiling Spring Access, 53

Bois D'Arc Conservation Area, 7, 42, 55

Bollinger County, 6, 7, 8, 10, 37, 54

Bonne Terre City Lake, 12

Bonnots Mill Access, 50

Boone County, 7, 10, 11, 15, 49

Bosworth Access, 52

Brickyard Hill Conservation Area, 52

Brookfield City Lake, 12

Brown Bend Access, 6, 7, 16, 49

Brown's Ford Access, 56

Brunswick Access, 29, 52

Buchanan County, 9, 10, 11, 12, 27, 52

Burr Oak Woods Conservation Area, 9, 22, 50

Bushwhacker Lake Conservation Area, 9, 44, 55

Butler City Lake, 11

Butler County, 6, 37, 54

## C

Callaway County, 7, 9, 10, 11, 16, 49

Calumet Creek Access, 51

Camden County, 6, 7, 9, 16, 49

Camdenton Conservation Service Center, 9, 16, 49

Campbell Bridge Access, 55

Caney Mountain Conservation Area, 7, 35, 53

Cape Girardeau Conservation Campus Nature Center, 9, 38, 54

Cape Girardeau County, 8, 9, 10, 12, 37, 54

Cape Woods Conservation Area, 9, 38, 54

Capitol View Access, 49

Carl R. Noren Access (Jefferson City), 11

Carondelet Park—Boathouse Lake (St. Louis City), 13

Carondelet Park—Horseshoe Lake (St. Louis City), 13

Carroll County, 52

Carter County, 7, 12, 33, 53

Cass County, 8, 11, 20, 50

Castor River Conservation Area, 10, 37, 54

Cedar County, 20, 50

Cedar Gap Conservation Area, 54

Central Missouri State University, 11

Central Region, 6, 7, 8, 9, 10, 11, 15, 49

Chalk Bluff Trail Access, 54

Chariton County, 29, 52

Chesapeake Fish Hatchery, 43, 55

Chouteau Claim Access, 55

Christian County, 12

Claire Gempp Davidson Memorial Wildlife Area, 56

Clark County, 51

Clay County, 6, 9, 20, 50

Clearwater District Headquarters, 55

Clinton County, 8, 29, 52

Clinton Office, 21, 50

Coffman Beach Access, 7, 18, 50

Cole County, 7, 9, 10, 11, 17, 49

Columbia Bottom Conservation Area, 6, 9, 46, 47, 56

Community Assistance Program Areas, 11

Community Club Lake (Wentzville), 13

Cooley Lake Conservation Area, 6, 20, 50

Coon Island Conservation Area, 6, 37, 54

Cooper County, 7, 17, 49

Cooper Creek Access, 6, 9, 44, 55

Coval Gann—Chillicothe Access, 52

Crawford County, 53, 55

Creve Coeur Lake (St. Louis County), 13

Current River Conservation Area, 10, 39, 54

## D

D.C. Rogers Lake (Fayette), 11

Dallas County, 9, 42, 55

Dalton Bottoms Access, 29, 52

Dan River Access, 6, 37, 54

Daviess County, 52

Deer Ridge Conservation Area, 51

Definitions, 4

DeKalb County, 8, 12, 30, 52

Dent County, 33, 53

Dexter City Lake, 12

Diana Bend Conservation Area, 9, 17, 49

Dogs Bluff Access, 53

Douglas County, 10, 53

Dr. Henry A. and Amalia Uhlemeyer Access, 6, 45, 55

Drury-Mincy Conservation Area, 7, 53

Duck Creek Conservation Area, 6, 7, 8, 37, 54

Dunklin County, 6, 8, 38, 54

Dupont Reservation Conservation Area, 51

## E

Eagle Bluffs Conservation Area, 7, 15, 49

Edwin A. Pape Lake (Concordia), 11

El Dorado Springs Office, 20, 50

Elam Bend Conservation Area, 10, 30, 52

Emmenegger Nature Park, 10, 46, 56

## F

Fairgrounds Park Lake (St. Louis City), 13

Farrington Park Lake (Windsor), 11

Fellows Lake (Springfield City Utilities), 12

Fiery Fork Conservation Area, 49

Finley River Park (Ozark), 12

Fishing Areas with Docks, Jetties or Platforms, 7

Flatwoods Conservation Area, 10, 55

Forest 44 Conservation Area, 10, 46, 56

Fountain Grove Conservation Area, 7, 8, 9, 33, 52

Fox Valley Lake Conservation Area, 51

Frank Reifsnider State Forest, 56

Franklin County, 6, 9, 10, 45, 55, 56

French Bottom Access (St. Joseph), 6, 12, 28, 52

## G

Gasconade County, 49

Gasconade Park Access, 49

Gentry County, 10, 30, 52

George O. White State Forest Nursery, 36, 54

Gist Ranch Conservation Area, 10, 36, 53

Golden Valley Shooting Range, 10

Gravois Mills Access, 6, 7, 18, 50

Greene County, 7, 10, 12, 42, 55

Grindstone Reservoir (Cameron), 12

Grundy Memorial Wildlife Area, 10, 53

Guy B. Park Conservation Area, 6, 8, 23, 51

## H

Hager Lake (Farmington), 12

Hamburg Ferry Access, 51

Happy Holler Lake Conservation Area, 6, 8, 27, 52

Harmony Mission Lake Conservation Area, 8, 19, 50

Harrison County Lake, 12

Harrison County, 12

Hazel Hill Lake, 8, 22, 51

Hebron Access, 53

Helds Island Access, 49

Henry County, 7, 10, 11, 21, 50

Henry Jackson Waters and C.B. Moss Memorial Wildlife Area, 15, 49

Henry Sever Lake Conservation Area, 8, 25, 51

Hickory County, 21

Hide-A-Way Harbor (St. Charles County), 13

Holly Ridge Conservation Area, 54

Holt County, 7, 9, 10, 27, 31, 52

Honey Creek Conservation Area, 52

Howard County, 6, 7, 9, 11, 17, 49

Howell County, 9, 10, 34, 53

Hunnewell Lake Conservation Area, 8, 26, 52

Hunting Blinds, 7, 24

Huzzah Conservation Area, 55

Hyde Park Lake (St. Louis City), 13

## I

Introduction, 4

Iron County, 8, 54

Iron Mountain Lake, 12

## J

J.N. Turkey Kearn Memorial Wildlife Area, 6, 8, 23, 51

Jackson County, 8, 9, 10, 11, 21, 50, 51

James A. Reed Memorial Wildlife Area, 10, 20, 22, 24, 52

Jamesport Community Lake, 54

January-Wabash Park Lake (Ferguson), 13

Jarville Lake (St. Louis County), 15

Jasper County, 12

Jay Henges Shooting Range and Outdoor Education Center, 10

Jaycee Park Lake (Cole County), 11

Jefferson County, 6, 47, 56

Jefferson Lake (St. Louis City), 13

Jentell Brees Access, 6, 28, 52

Jerome Access, 53

Johnson County, 6, 8, 11, 22, 51

## K

Kansas City Region, 6, 7, 8, 9, 10, 11, 19, 50

Kellogg Lake (Carthage), 12

Ketcherside Mountain Conservation Area, 54

Kiwanis Lake (Bridgeton), 13

Kluesner Lake (St. Charles), 13

Knob Lick Towersite, 9, 40, 54

Knox County, 8, 25, 51

## L

LaBelle Lake Conservation Area, 51

Laclede County, 55

Lafayette County, 8, 11, 23, 51

Lafayette Park Lake (St. Louis City), 13

Lake City Range and Outdoor Education Center, 10, 22, 51

Lake Girardeau Conservation Area, 8, 38, 54

Lake Jacomo (Jackson County), 11

Lake Paho Conservation Area, 8, 32, 53

Lake Showme (Memphis), 12

Lake Springfield (Springfield City Utilities), 12

Lakeview Park Lake (Mexico), 11

Larry R. Gale Access, 7, 16, 49

Lathrop Bridge Access, 52

Laughlin/Roubidoux Parks (Waynesville), 12

Lawrence County, 9, 12, 43, 55

Lawson City Lake, 12

Lead Mine Conservation Area, 55

Lewis County, 51

Liberty Park Pond (Sedalia), 11

Limpp Conservation Area, 52

Lincoln County, 9, 45, 58

Linn County, 7, 8, 9, 12, 31, 52

Lions Lake (Warrensburg), 11

Little Bean Marsh Conservation Area, 9, 23, 51

Little Black Conservation Area, 10, 35, 53

Little Dixie Lake Conservation Area, 7, 9, 16, 49

Little Indian Creek Conservation Area, 10, 45, 55

Little Prairie Conservation Area, 8, 35, 53

Little River Conservation Area, 6, 8, 38, 54

Livingston County, 8, 31, 52

Lone Jack Lake Conservation Area, 8, 51

Long Branch Lake Management Lands, 51

Lost Valley Fish Hatchery, 8, 19, 50

Louisiana Access, 12

## M

Macon County, 6, 8, 12, 25, 51

Madison County, 9, 39, 40, 54

Magnolia Hollow Conservation Area, 9, 39, 54

Manito Lake Conservation Area, 7, 18, 50

Maple Leaf Lake Conservation Area, 8, 23, 51

Marais Temps Clair Conservation Area, 7, 56

Maramec Spring Fish Hatchery, 8, 35, 53

Maramec Spring Park, 12, 35

Maries County, 7, 18, 49

Mark Twain Lake, 11

Mark Youngdahl Urban Conservation Area, 8, 9, 28, 52

Marshall Habilitation Center Lake, 11

Marshall I. Diggs Conservation Area, 6, 7, 50

Meramec Conservation Area, 10, 45, 55

Mercer County, 8, 32, 53

Merrill Horse Access, 56

Miami Access, 50

Miller County, 16, 49, 50

Millstream Gardens Conservation Area, 9, 41, 54

Mineral Area College Range, 40, 54

Mineral Area College Trap and Skeet Range, 11

Mission Statements, 4

Mississippi County, 8, 39, 54

Missouri Western University, 11, 29

Moniteau County, 7, 11, 18, 50

Monroe County, 51

Montauk Fish Hatchery, 8, 33, 53

Montgomery County, 6, 7, 50

Montrose Conservation Area, 7, 50

Morgan County, 6, 7, 16, 18, 50

Morse Park (Neosho), 12

Mozingo Lake (Maryville), 12

## N

New Ballwin Park Lake (Ballwin), 13

New Madrid County, 54

Newton County, 10, 12, 43, 55

Nodaway County Community Lake, 8, 32, 53

Nodaway County, 8, 12, 32, 53

Nodaway Island Access, 52

Nodaway Valley Conservation Area, 7, 27, 52

North Lake (Harrisonville), 11

North Riverfront Park Access, 56

Northeast Region, 6, 7, 8, 9, 10, 12, 25, 51

Northeast Regional Office, 25, 51

Northwest Region, 6, 7, 8, 9, 10, 11, 12, 27, 52

Northwest Regional Office, 29, 52

Norton Woods Access, 56

## O

Odessa City Lake, 11

O'Fallon Park Lake (St. Louis City), 13

Old Marceline City Reservoir (Marceline), 12

Oregon County, 12

Osage County, 7, 18, 50

Osage Fork Conservation Area, 55

Osage-Tavern Access, 50

Other MDC Resources, 4

Otter Slough Conservation Area, 6, 7, 9, 38, 40, 54

Ozark Beach Recreation Area (Empire District Electric Company), 13

Ozark County, 7, 35, 53

Ozark Region, 7, 8, 9, 10, 12, 33, 53

Ozark Regional Office, 9, 34, 35, 36, 53

## P

Pacific Palisades Conservation Area, 6, 47, 56

Paris Access, 51

Parma Woods Range and Outdoor Education Center, 10, 24, 51

Patrick Bridge Access, 53

Paydown Access, 49

Peck Ranch Conservation Area, 7, 33, 53

Perry County Community Lake, 8, 39, 56

Perry County, 8, 39, 54

Perryville District Headquarters, 54

Pettis County, 11, 23, 51

Phelps County, 8, 12, 35, 53

Pigeon Hill Conservation Area, 10, 29, 52

Pike County, 6, 7, 9, 12, 26, 51

Platte County, 6, 8, 9, 10, 23, 51

Platte Falls Conservation Area, 8, 10, 24, 51

Pointers Creek Access, 50

Pony Express Lake Conservation Area, 8, 30, 52

Poosey Conservation Area, 8, 31, 52

Port Hudson Lake Conservation Area, 6, 9, 45, 55

Powder Valley Conservation Nature Center, 10, 46, 47, 56

Prairie Home Conservation Area, 7, 17, 49

Prairie Slough Conservation Area, 56

Proctor Park Lake (California), 11

Pulaski County, 12, 53

Putnam County, 51

## Q

Quarry Pond (Mineral Area College), 12

## R

Ralls County, 11, 12

Ralph Cox Memorial Access, 6, 44, 55

Ranacker Conservation Area, 51

Randolph County, 12, 17

Ray County Community Lake, 8, 32, 53

Ray County, 8, 12, 32, 53

Rebels Cove Conservation Area, 51

Red Star Access, 38, 54

Redhorse Access, 6, 56

Resource Science Center, 15, 49

Reynolds County, 10, 39, 54

Rinquelin Trail Lake Conservation Area, 7, 18, 49

Ripley County, 10, 35, 53

Riverbreaks Conservation Area, 10, 31, 52

Roaring River Fish Hatchery, 9, 41, 55

Robert E. Talbot Conservation Area, 9, 55

Robert G. Delaney Lake Conservation Area, 8, 39, 54

Roberts Bluff Access, 49

Rochester Falls Access, 52

Rockaway Beach Access, 13

Rockwoods Reservation, 10, 47, 56

Rocky Fork Lakes Conservation Area, 10, 15, 49

Rocky Forks Lakes, 7

Roger Bilderback Lake (Potosi), 13

Rollins Ferry Access, 50

Ronald and Maude Hartell Conservation Area, 8, 29, 52

Rotary Lake (Jackson), 12

Rothwell Park Lake (Moberly), 12

Route J Reservoir (Monroe City), 12

Rudolf Bennitt Conservation Area, 6, 7, 17, 49

Runge Conservation Nature Center, 9, 17, 49

Rush Creek Conservation Area, 9, 21, 50

Ruth and Paul Henning Conservation Area, 55

## S

Saint Stanislaus Conservation Area, 10, 47, 56

Saline County, 8, 11, 18, 50

Saline Valley Conservation Area, 50

Sand Ford Access, 6, 56

Sappington Bridge Access, 55

Schell-Osage Conservation Area, 7, 20, 24, 51

Schlicht Springs Access, 53

Schuyler County, 52

Scioto Lake (James Foundation), 12

Scotland County, 12

Scott County, 9, 39, 54

Scrivner Road Conservation Area, 10, 17, 49

Sedalia Conservation Service Center, 23, 51

Select Statewide Disabled-Accessible Facilities, 6

Settles' Ford Conservation Area, 7, 19, 50

Seven Island Access, 54

Shawnee Bend Access, 7, 16, 49

Shawnee Mac Lakes Conservation Area, 8, 10, 34, 53

Shawnee Trail Conservation Area, 6, 9, 41, 55

Shelby County, 8, 26, 52

Shepherd of the Hills Fish Hatchery, 44, 55

Shooting/Archery Ranges and Outdoor Education Centers, 10

Simpson Park Lake (St. Louis County), 13

Sims Valley Community Lake, 53

Southeast Region, 6, 7, 8, 9, 10, 11, 12, 37, 54

Southeast Regional Office, 38, 54

Southwest Region, 6, 7, 9, 10, 12, 13, 41, 55

Southwest Regional Office, 43, 55

Spanish Lake (St. Louis County), 13

Springfield Conservation Nature Center, 43, 55

St. Charles County, 13, 46, 56

St. Clair County, 7, 24, 51

Ste. Genevieve County, 9, 39, 54

St. Francois County, 9, 11, 12, 40, 54

St. Louis County, 9, 13, 46, 56

St. Louis Region, 6, 7, 9, 10, 13, 45, 55, 56

St. Thomas Ferry Access, 49

Stoddard County, 6, 7, 9, 12, 40, 54

Stone County, 6, 44, 55

Stump Island Park Access, 49

Sugar Creek Conservation Area, 10, 25, 51

Suson Park Lake #1 (St. Louis County), 13

Swinging Bridge Access, 49

Symbols Used to Identify Disabled-Accessible Facilities, 5, 14, 48

## T

Taney County, 6, 7, 9, 13, 44, 53, 55

Teal Lake (Mexico), 11

Ted Shanks Conservation Area, 6, 7, 9, 26, 51

Texas County, 8, 10, 36, 53, 54

Third-Party Shooting/Archery Ranges, 11

Thomas Hill Reservoir Conservation Area, 6, 8, 25, 51

Tilles Park Lake (St. Louis County), 13

Tolona Access, 51

Trails, 9

Truman Reservoir Management Lands (Grand River Bottoms), 21, 50

Twin Lakes (Columbia), 11

Tywappity Community Lake, 9, 39, 54

## U

Union Ridge Conservation Area, 51

Urich Access, 50

## V

Valley Park Access, 13

Van Buren Riverfront Park, 12

Vandalia Community Lake, 49

Vernon County, 9, 44, 55

Vlasis Park Lake (Ballwin), 13

## W

Walker Lake (Kirkwood), 13

Walter Woods Conservation Area, 10, 43, 55

Warm Fork Park (Thayer), 12

Warren County, 56

Washington County, 13

Watershed Committee of the Ozarks (Valley Water Mill Lake), 12

Wayne County, 10, 55

Whetstone Creek Conservation Area, 10, 16, 49

White Ranch Conservation Area, 10, 35, 53

White River Trace Conservation Area, 53

Wild Acres Park Lake (Overland), 13

William G. and Erma Parke White Memorial Wildlife Area, 9, 45, 56

Williams Creek Park Lake (Mount Vernon), 12

Willow Brook Lake (Maysville), 12

Wilmore Park—North Lake (St. Louis City), 13

Wilmore Park—South Lake (St. Louis City), 13

Woodson K. Woods Memorial Conservation Area, 53

Wright County, 54

Serving nature and you™

www.missouriconservation.org

HR0062 9/2006