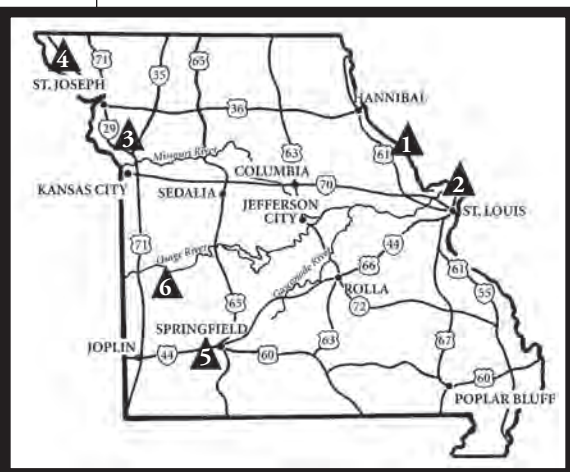


## HELLO EAGLE WATCHERS

Missouri's winter eagle watching is spectacular, and we hope you'll join us at any of the following locations to view our national symbol in the wild.



## COME AND WATCH BALD EAGLES IN THE WILD

### What to bring:

- ▶ winter outdoor clothing
- ▶ camera and binoculars (optional)
- ▶ family and friends

## EAGLE VIEWING HOT SPOTS



If you can't make it to an Eagle Days event, look for eagles in the wild at one of the locations listed below. From late December through early February, watch for eagles perched in large trees along the water's edge. View early in the morning to see the eagles flying and fishing.

### Lake of the Ozarks Bagnell Dam Access

East of Bagnell

### Eagle Bluffs Conservation Area

Route K, southwest of Columbia

### Lock & Dam 24

Clarksville

### Lock & Dam 25

East of Winfield

### Mingo National Wildlife Refuge

Northwest of Puxico (*no public event due to construction of new refuge visitor center*)

### Old Chain of Rocks Bridge

South of I-270, off Riverview Drive, St. Louis

### Riverlands Migratory Bird Sanctuary

East of West Alton

### Schell-Osage Conservation Area

North of El Dorado Springs

### Squaw Creek National Wildlife Refuge

South of Mound City

### Swan Lake National Wildlife Refuge

South of Sumner

### Table Rock Lake

Southwest of Branson

### Truman Reservoir

West of Warsaw



Mark Raithe 1997

## QUESTIONS

For additional information, contact the local coordinators for the event. For additional copies of this brochure, contact:

Missouri Department of Conservation  
Eagle Days  
P.O. Box 180  
Jefferson City, MO 65102-0180  
573-522-4115, ext. 3289

[mdc.mo.gov](http://mdc.mo.gov)  
Keyword: Eagle Days

Illustrations: Mark Raithe, David Besenger, Charles W. Schwartz

10/2011

MISSOURI DEPARTMENT  
OF CONSERVATION



# EAGLE DAYS

2011 - 2012



# EAGLE DAYS

2011-2012

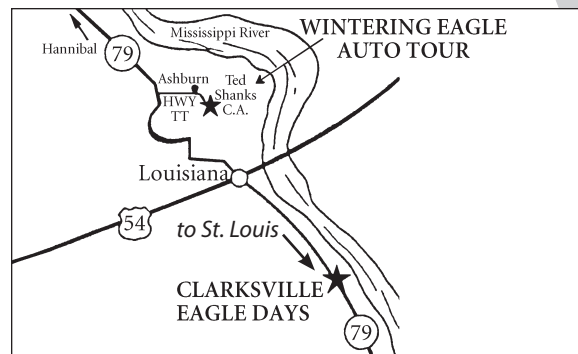
Events include live eagle programs, exhibits, activities, videos, guides with spotting scopes and refreshments on-site or nearby.

The numbers for each event correspond to the numbers on the Missouri map on the back of this brochure.



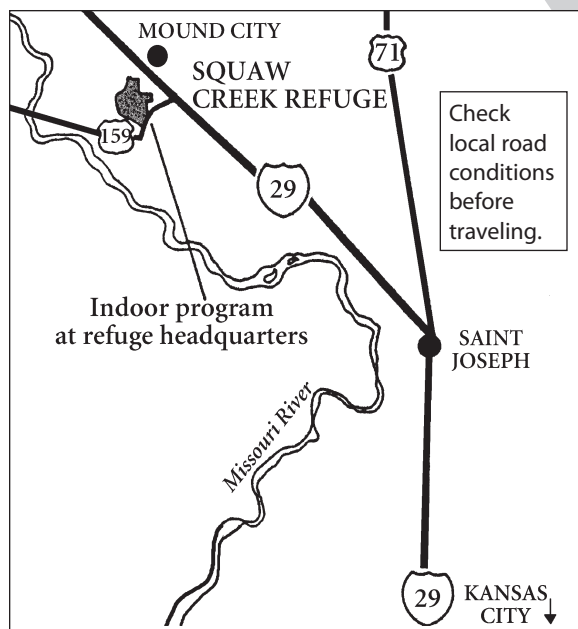
## CLARKSVILLE

Lock & Dam 24 and Apple Shed Theater in Clarksville and Ted Shanks Conservation Area  
**Jan. 28, 2012:** 9 a.m. to 4 p.m.  
**Jan. 29, 2012:** 10 a.m. to 3 p.m.  
 660-785-2420



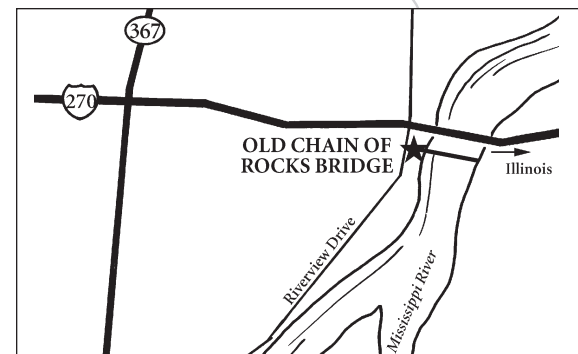
## SQUAW CREEK

National Wildlife Refuge, Mound City  
**Dec. 3-4, 2011:** 9 a.m. to 4 p.m.  
 816-271-3100



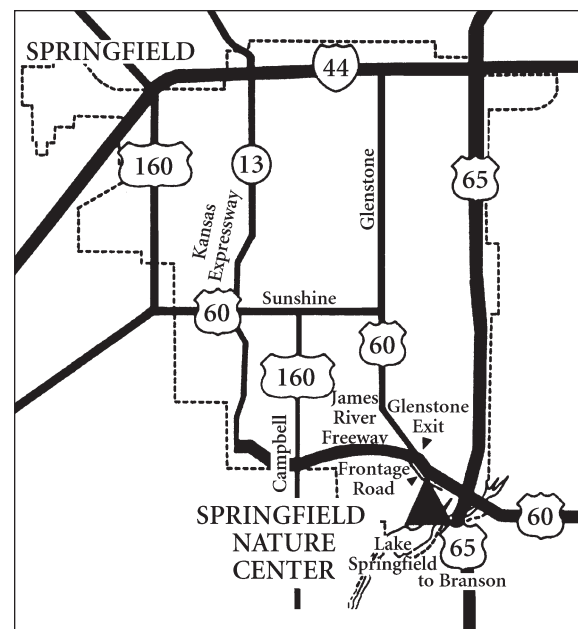
## OLD CHAIN OF ROCKS BRIDGE

South of I-270 off Riverview Drive, St. Louis  
**Jan. 14-15, 2012:** 9 a.m. to 3 p.m.  
 314-877-1309



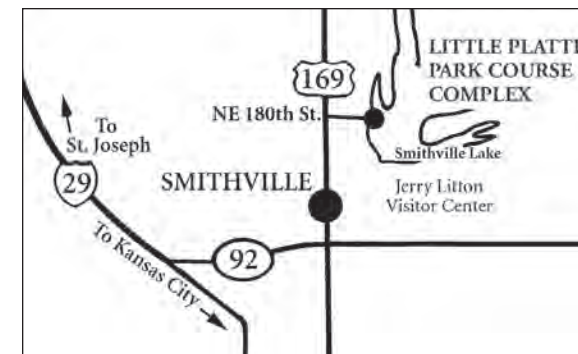
## SPRINGFIELD

Conservation Nature Center, Springfield  
**Jan. 21, 2012:** 9 a.m. to 4 p.m.  
**Jan. 22, 2012:** 12:30 p.m. to 4:30 p.m.  
 417-888-4237



## SMITHVILLE LAKE

Little Platte Park Course Complex, Smithville  
**Jan. 7, 2012:** 9:30 a.m. to 4 p.m.  
**Jan. 8, 2012:** 11 a.m. to 4 p.m.  
 Corps of Engineers: 816-532-0174



## SCHELL-OSAGE

Schell City Community Center in downtown Schell City and Schell Osage Conservation Area  
**Feb. 4, 2012:** 9 a.m. to 4 p.m.  
 417-876-5226

