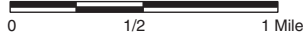


# EAGLE BLUFFS CONSERVATION AREA

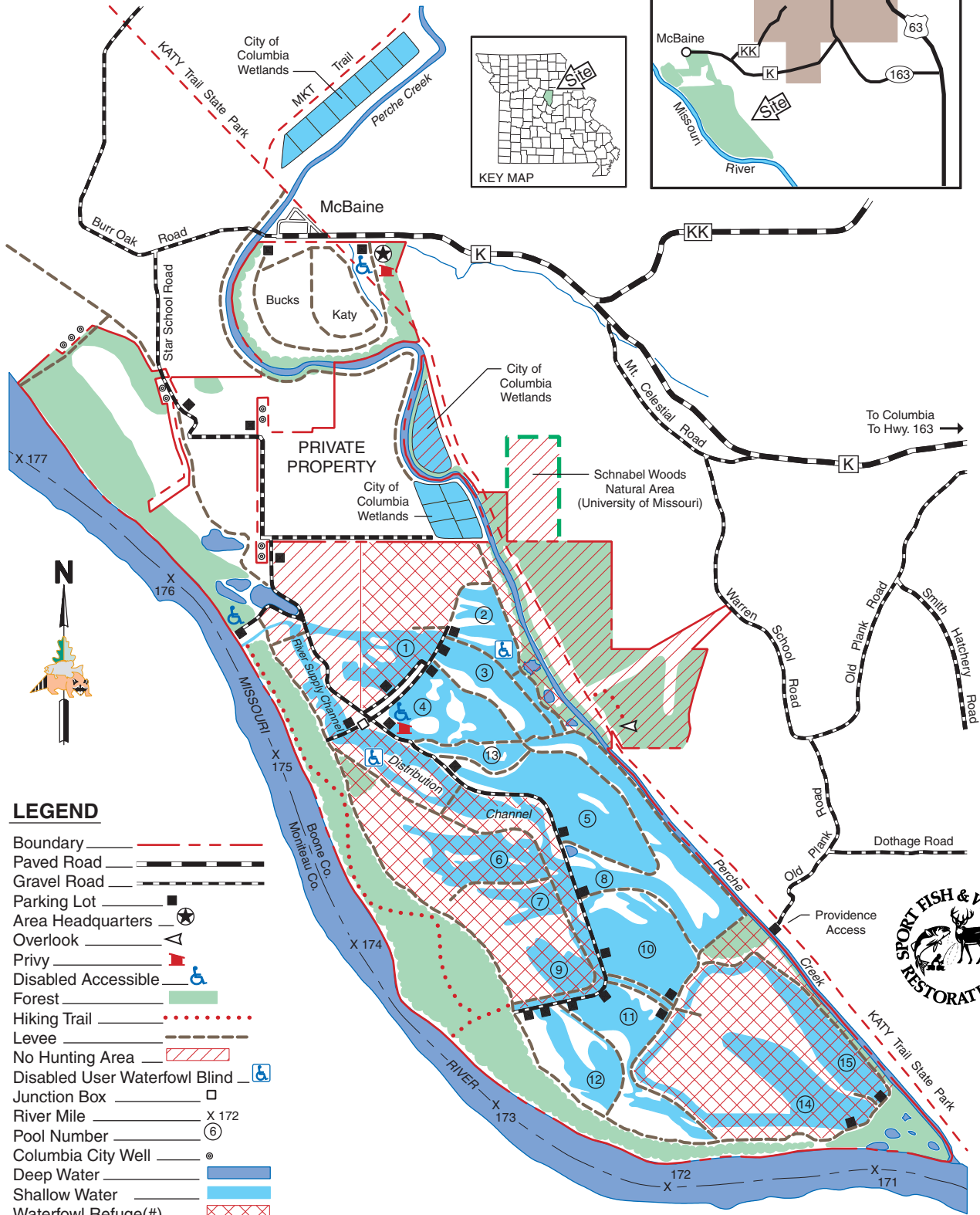
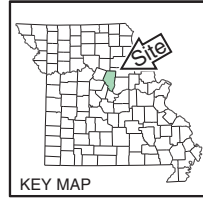
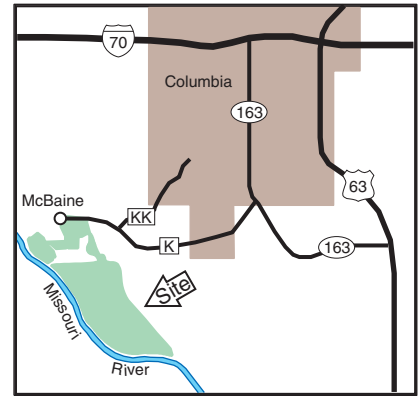
USE OR POSSESSION OF  
LEAD SHOT  
IS PROHIBITED

BOONE COUNTY  
4,431 ACRES

SCALE



VICINITY MAP



## LEGEND

- Boundary ————
- Paved Road ————
- Gravel Road ————
- Parking Lot ————
- Area Headquarters ————
- Overlook ————
- Privy ————
- Disabled Accessible ————
- Forest ————
- Hiking Trail ————
- Levee ————
- No Hunting Area ————
- Disabled User Waterfowl Blind ————
- Junction Box ————
- River Mile ———— X 172
- Pool Number ———— ⑥
- Columbia City Well ———— ●
- Deep Water ————
- Shallow Water ————
- Waterfowl Refuge(##) ————



(#) Area Closed from Oct. 15 to end of waterfowl season