







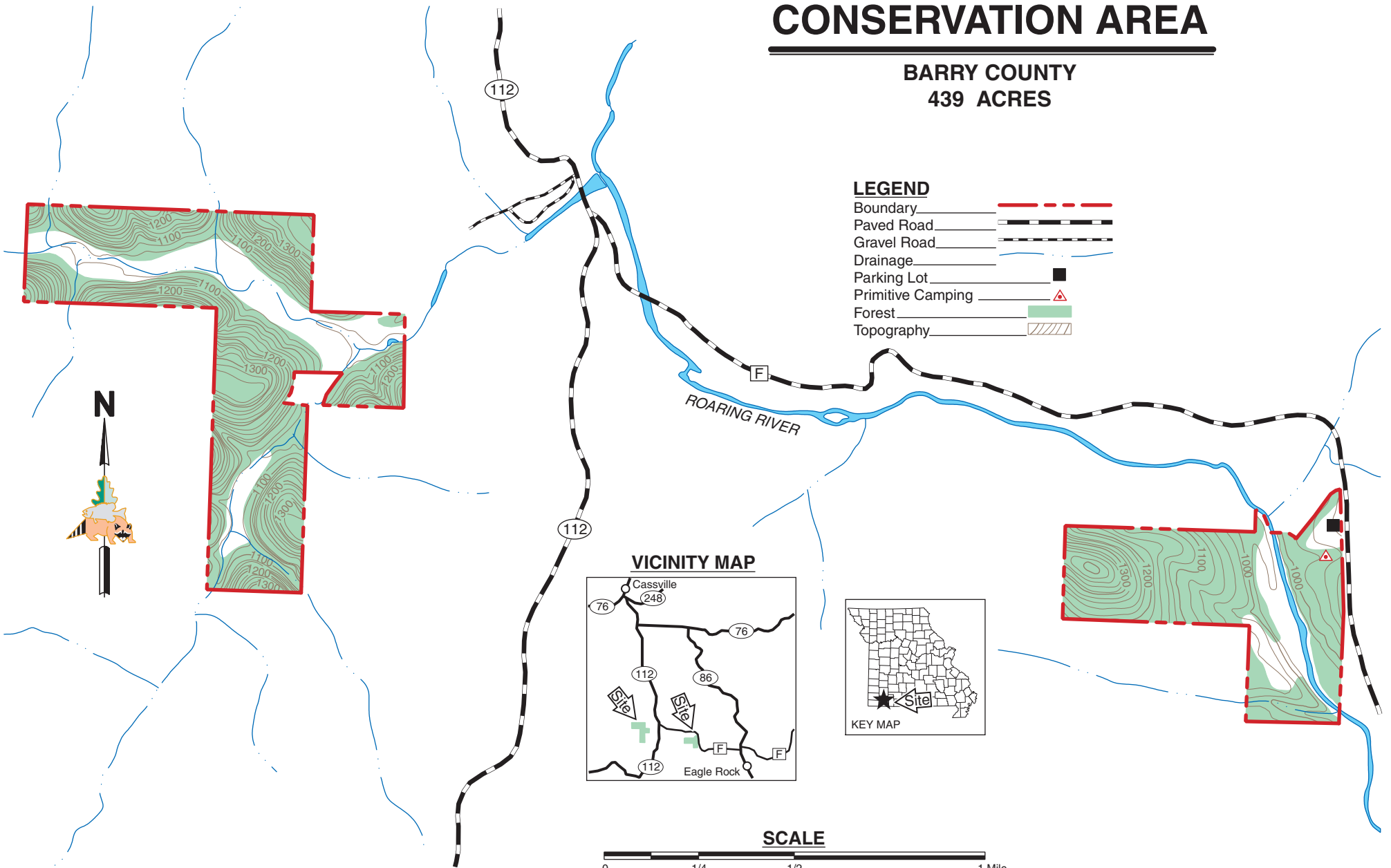


# ROARING RIVER CONSERVATION AREA

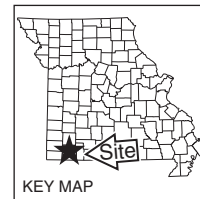
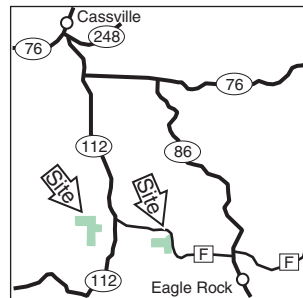
BARRY COUNTY  
439 ACRES

## LEGEND

Boundary	
Paved Road	
Gravel Road	
Drainage	
Parking Lot	
Primitive Camping	
Forest	
Topography	



## VICINITY MAP



## SCALE

